

26 LAMBOURNE

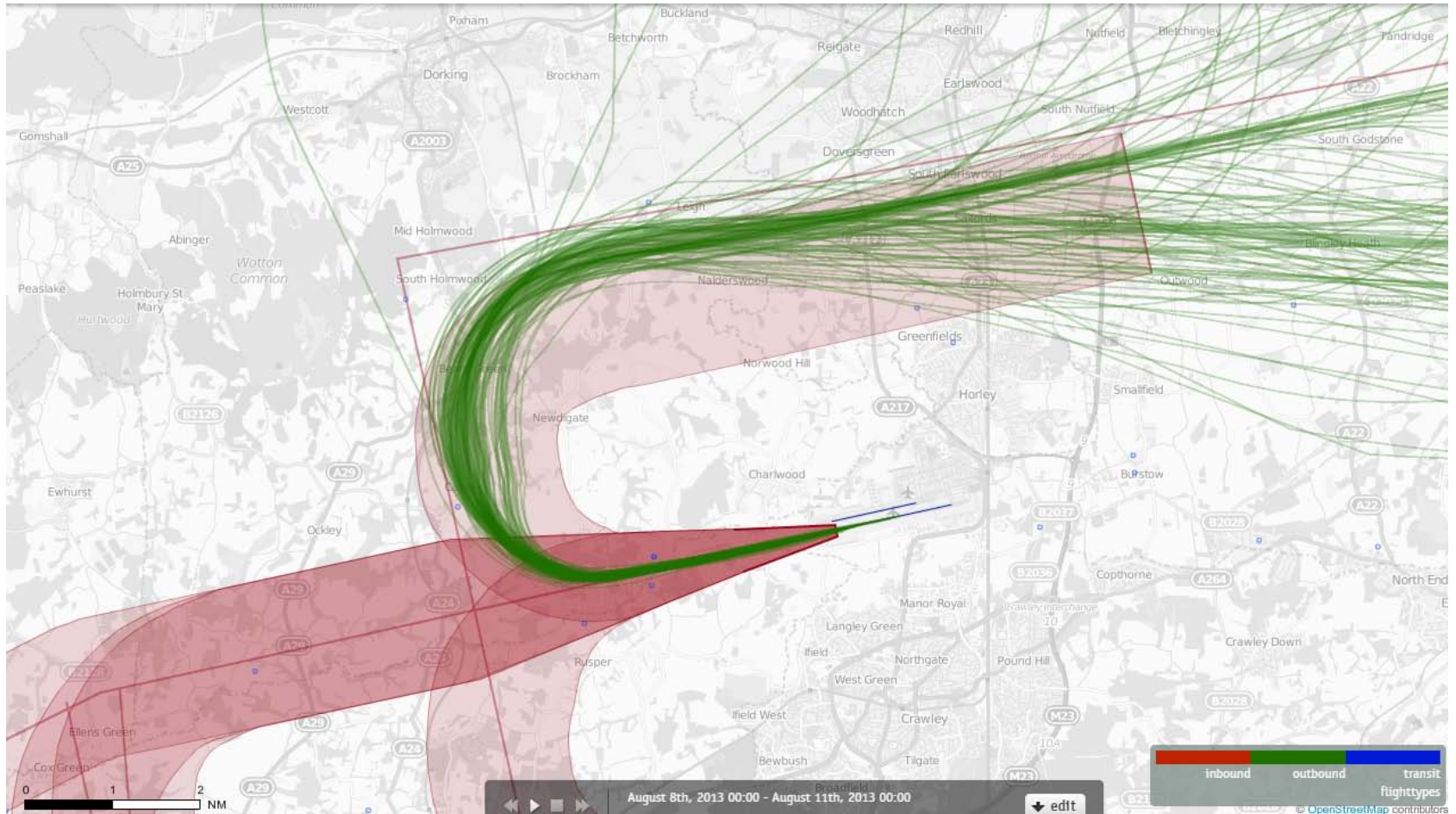
Route 4

All Boeing 737 & NAX Split

26 LAMBOURNE

Boeing 737 Departures 8th August – 10th August 2013

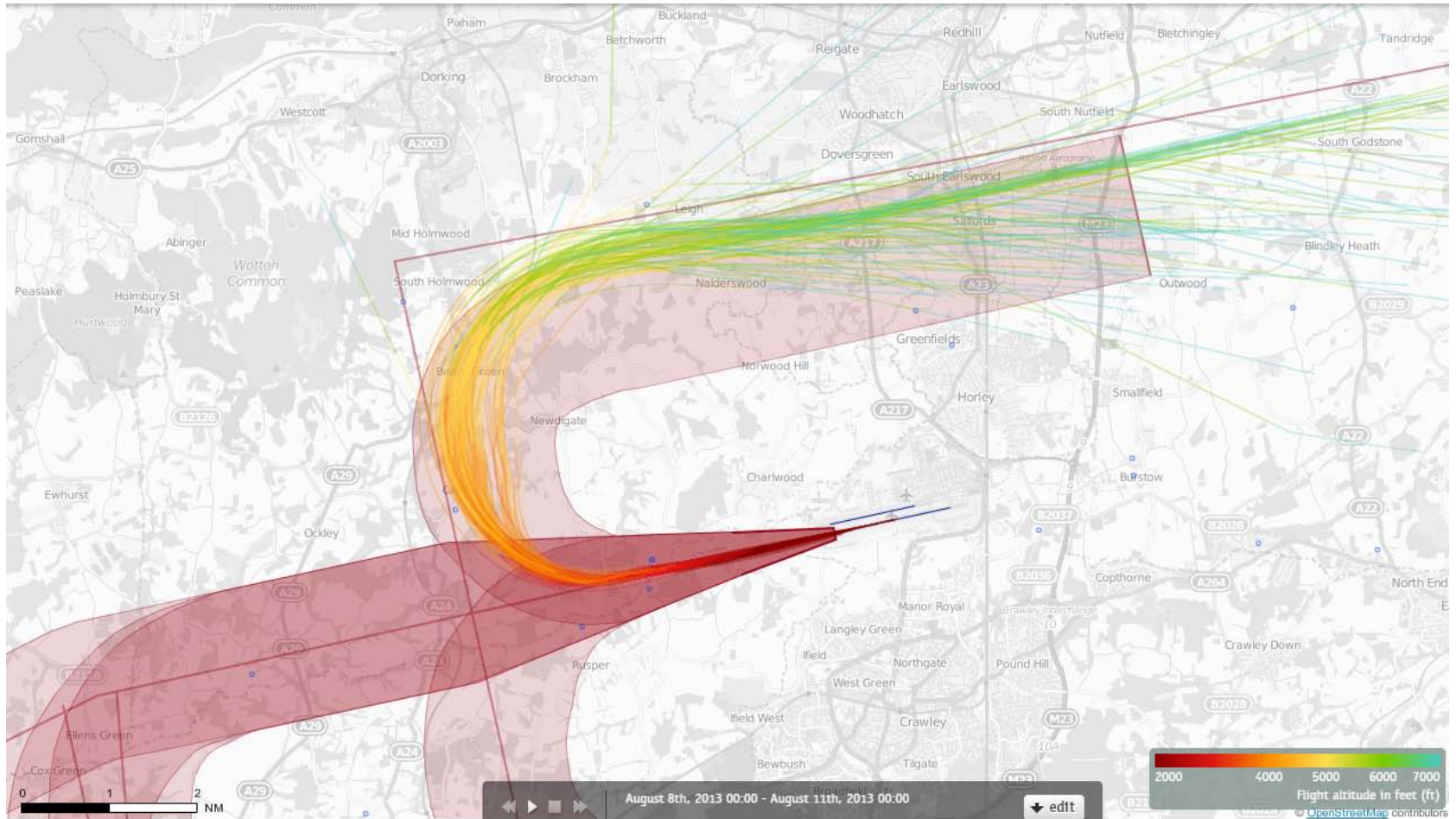
Conventional Departures (118 Aircraft)



26 LAMBOURNE

Boeing 737 Departures 8th August – 10th August 2013 ALTITUDE

Conventional Departures (118 Aircraft)

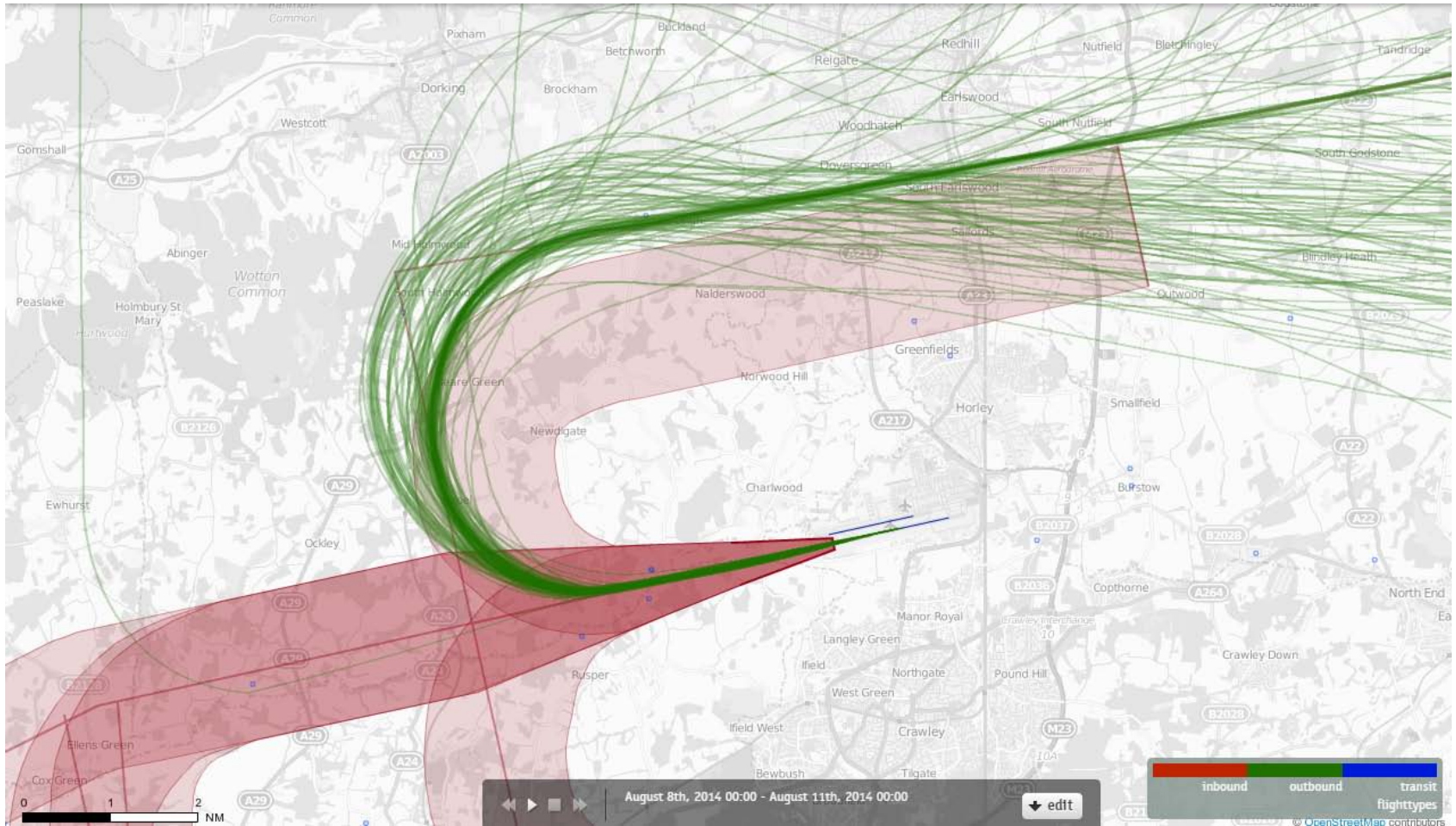


The pixels on the map show the altitude of aircraft as they pass over, displaying them as a colour used in the key. Aircraft at altitudes between those in the key (ie at 4240ft) will be shown as a blend of the colours above and below it in the key (ie a mix of 4000ft and 5000ft colours). Tracks cut off when at the maximum altitude on the key.

26 LAMBOURNE

Boeing 737 Departures 8th August – 10th August 2014

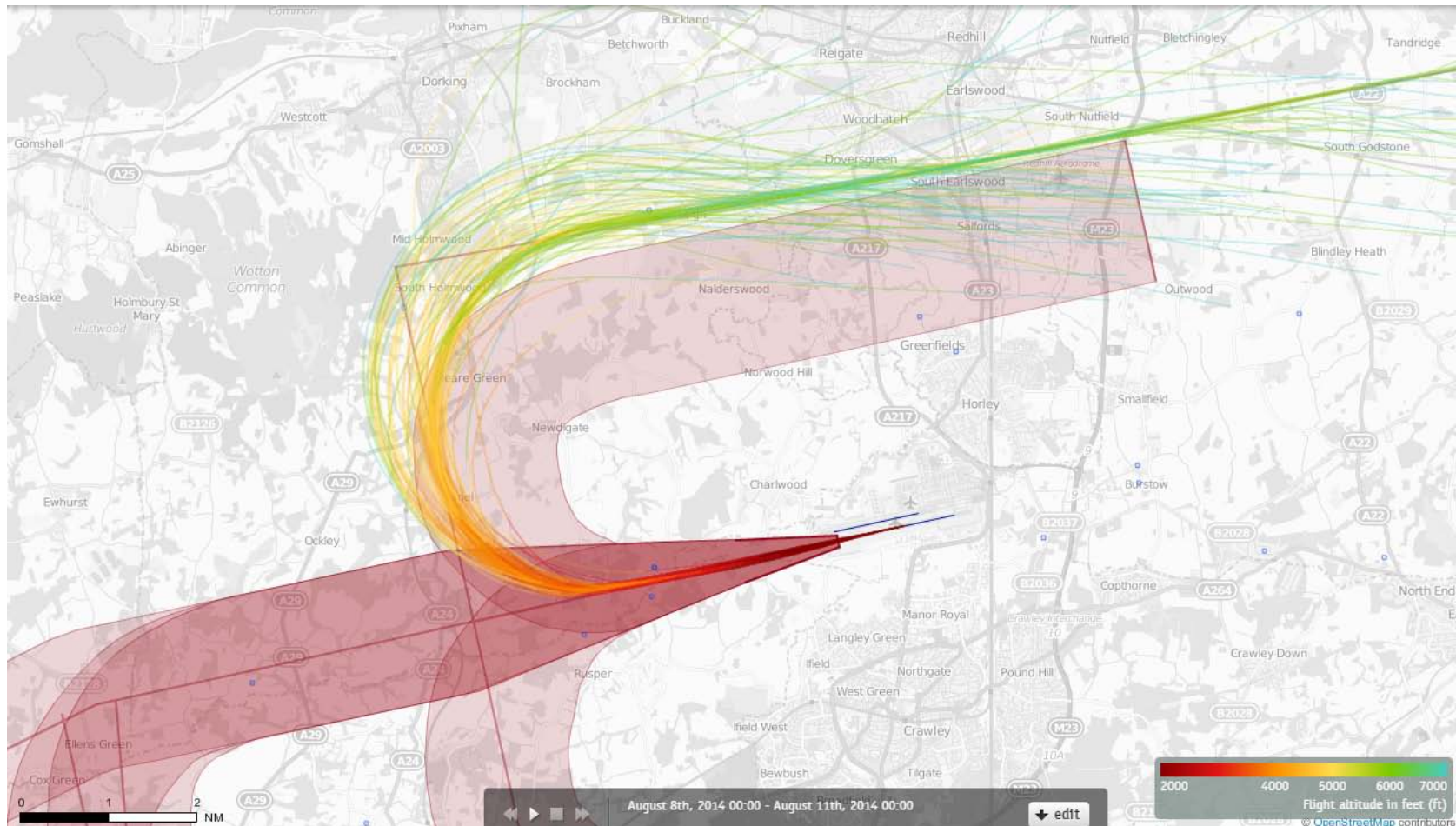
P-RNAV Departures (104 Aircraft)



26 LAMBOURNE

Boeing 737 Departures 8th August – 10th August 2014 ALTITUDE

P-RNAV Departures (104 Aircraft)

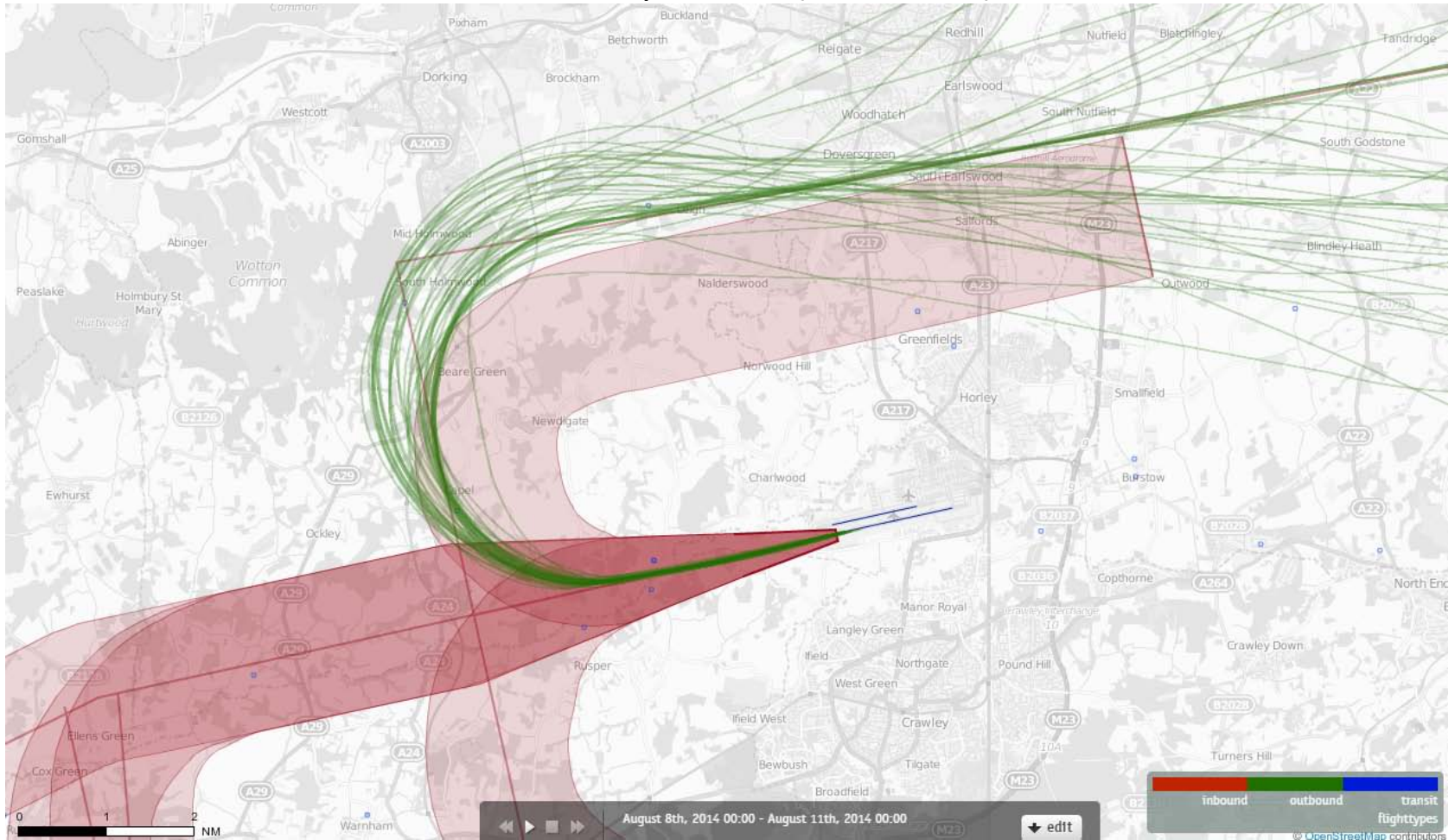


The pixels on the map show the altitude of aircraft as they pass over, displaying them as a colour used in the key. Aircraft at altitudes between those in the key (ie at 4240ft) will be shown as a blend of the colours above and below it in the key (ie a mix of 4000ft and 5000ft colours). Tracks cut off when at the maximum altitude on the key.

26 LAMBOURNE

NAX Boeing 737 Departures 8th August – 10th August 2014

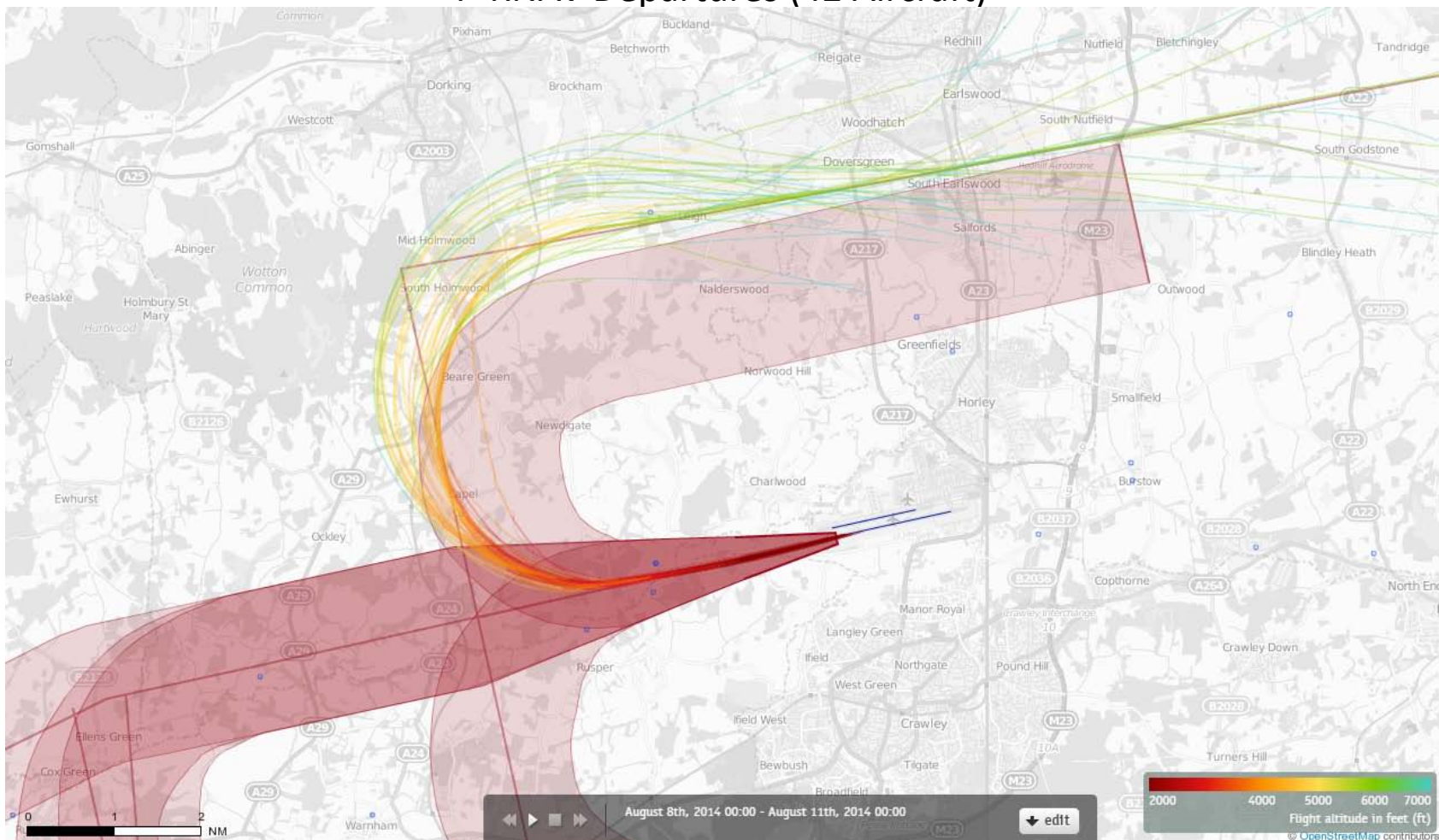
P-RNAV Departures (42 Aircraft)



26 LAMBOURNE

NAX Boeing 737 Departures 8th August – 10th August 2014 ALTITUDE

P-RNAV Departures (42 Aircraft)



The pixels on the map show the altitude of aircraft as they pass over, displaying them as a colour used in the key. Aircraft at altitudes between those in the key (ie at 4240ft) will be shown as a blend of the colours above and below it in the key (ie a mix of 4000ft and 5000ft colours). Tracks cut off when at the maximum altitude on the key.