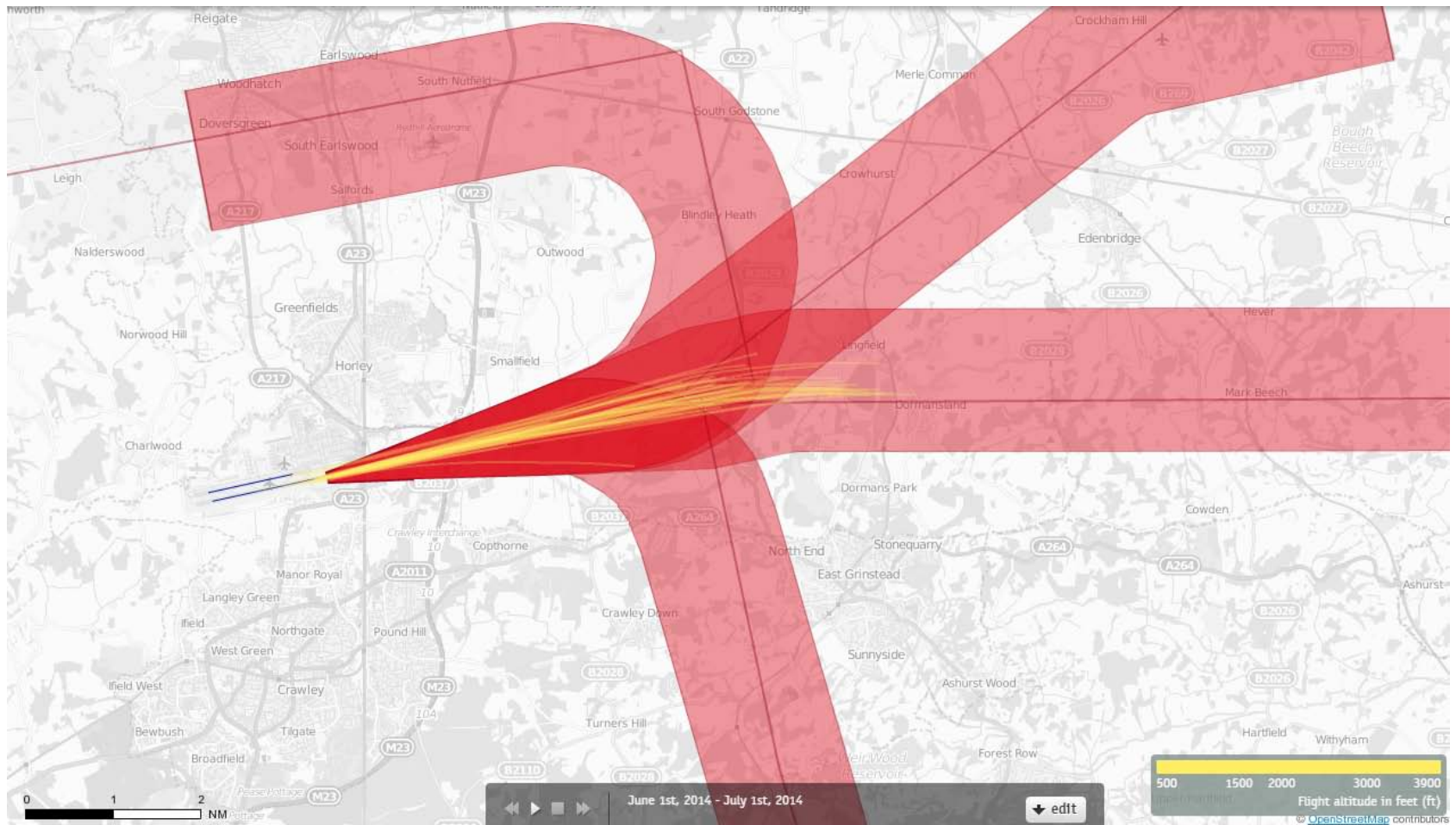


SIDs within 08 CLACTON  
Route 5  
(a 3000ft route)

Pre and Post P-RNAV

# 08CLACTON June 2014 Aircraft Tracks Cut Off at 3900ft Altitude 49 Aircraft – Showing CONVENTIONAL Departures Only



Yellow plots show the tracks of aircraft until at an altitude of  
3900ft

# 08CLACTON June 2014 Aircraft Tracks Cut Off at 3900ft Altitude 1903 Aircraft – Showing P-RNAV Departures Only



Yellow plots show the tracks of aircraft until at an altitude of  
3900ft

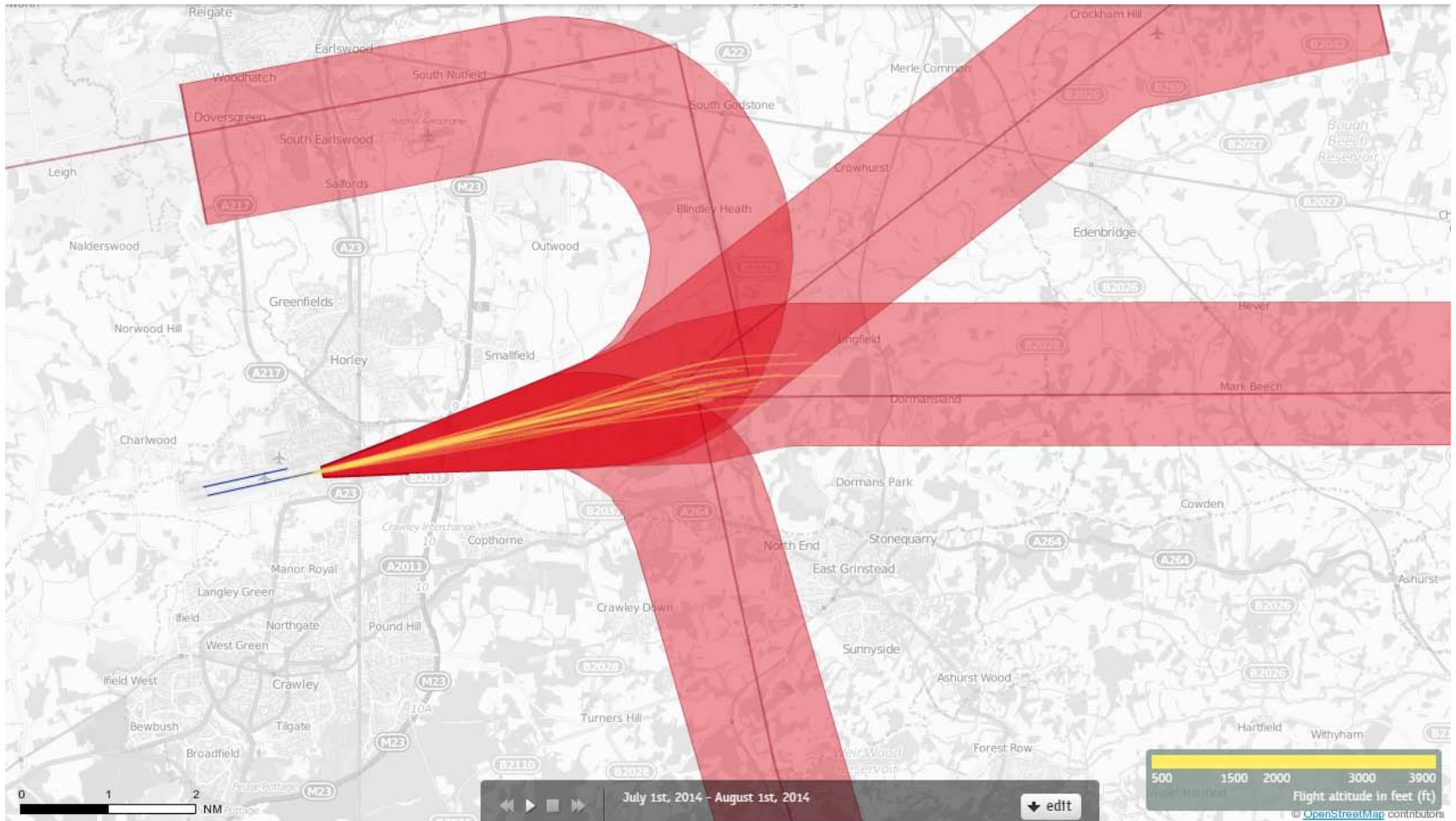
# 08CLACTON June 2013 Aircraft Tracks Cut Off at 3900ft Altitude 1495 Aircraft – Showing CONVENTIONAL Departures Only



Yellow plots show the tracks of aircraft until at an altitude of 3900ft

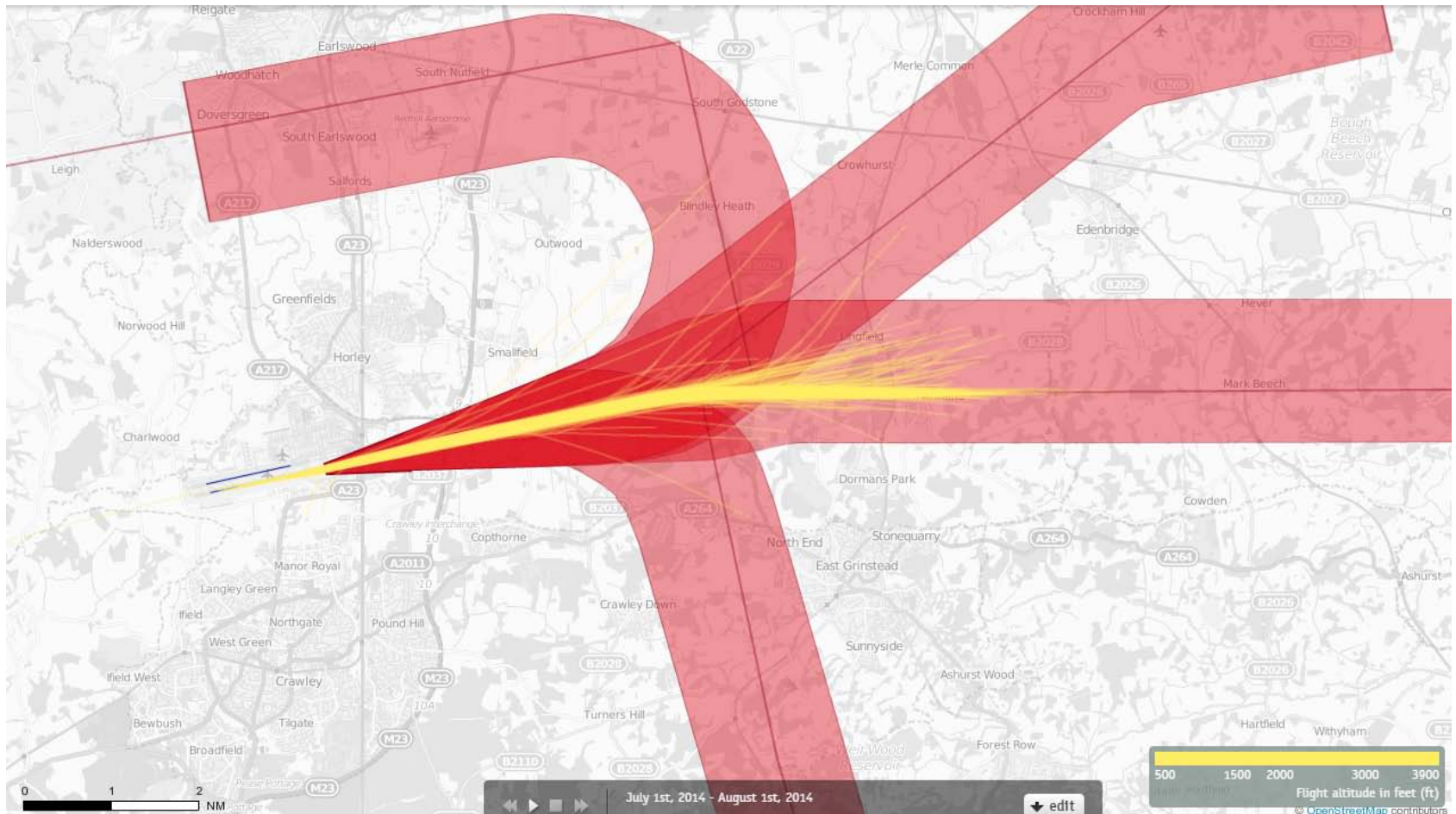
08CLACTON June 2013 Aircraft Tracks Cut Off at 3900ft Altitude  
0 Aircraft Using P-RNAV

# 08CLACTON July 2014 Aircraft Tracks Cut Off at 3900ft Altitude 26 Aircraft – Showing CONVENTIONAL Departures Only




Yellow plots show the tracks of aircraft until at an altitude of  
3900ft

# 08CLACTON July 2014 Aircraft Tracks Cut Off at 3900ft Altitude 1237 Aircraft – Showing P-RNAV Departures Only



Yellow plots show the tracks of aircraft until at an altitude of  
3900ft

# 08CLACTON July 2013 Aircraft Tracks Cut Off at 3900ft Altitude 2076 Aircraft – Showing CONVENTIONAL Departures Only

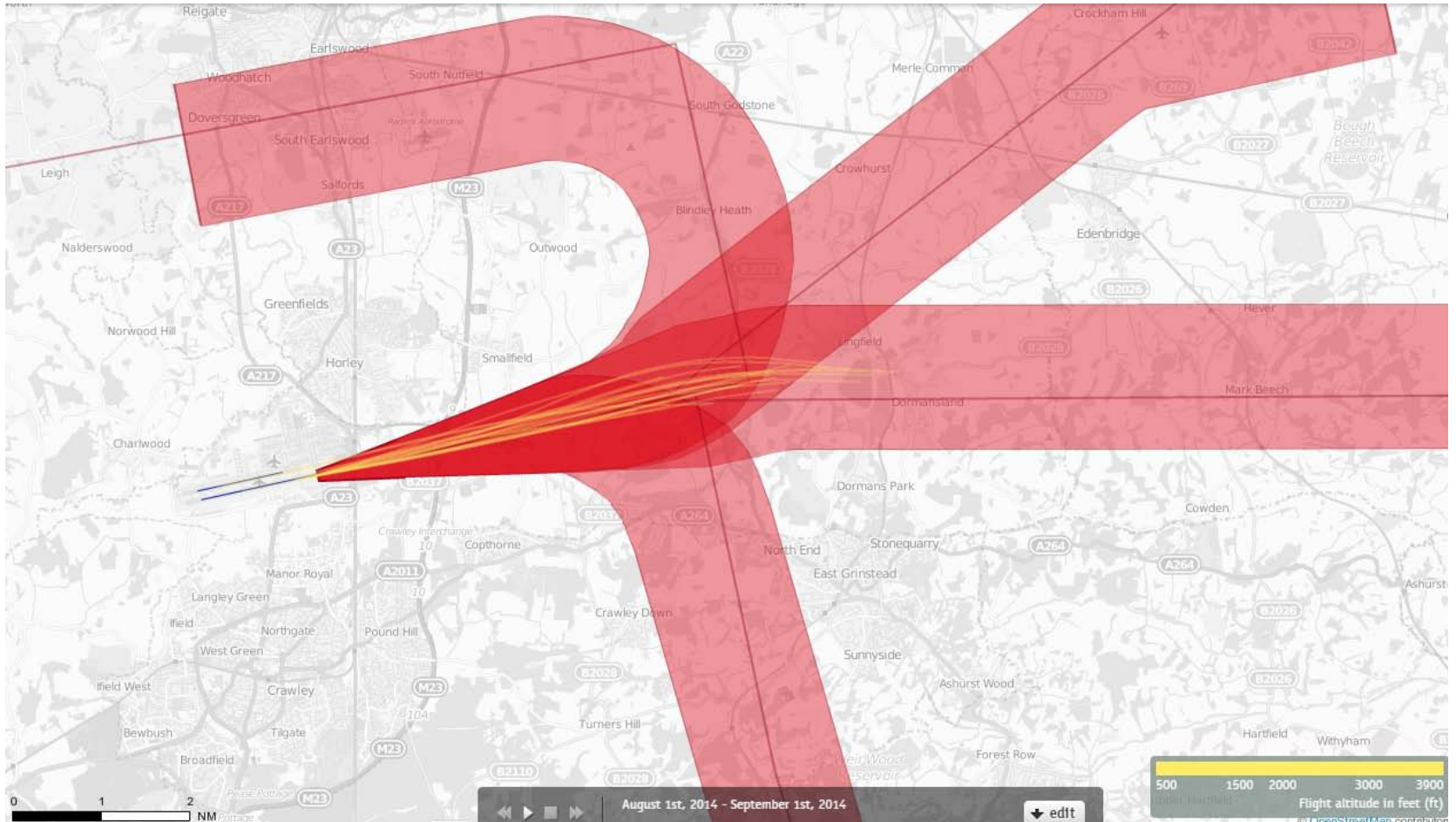


Yellow plots show the tracks of aircraft until at an altitude of  
3900ft



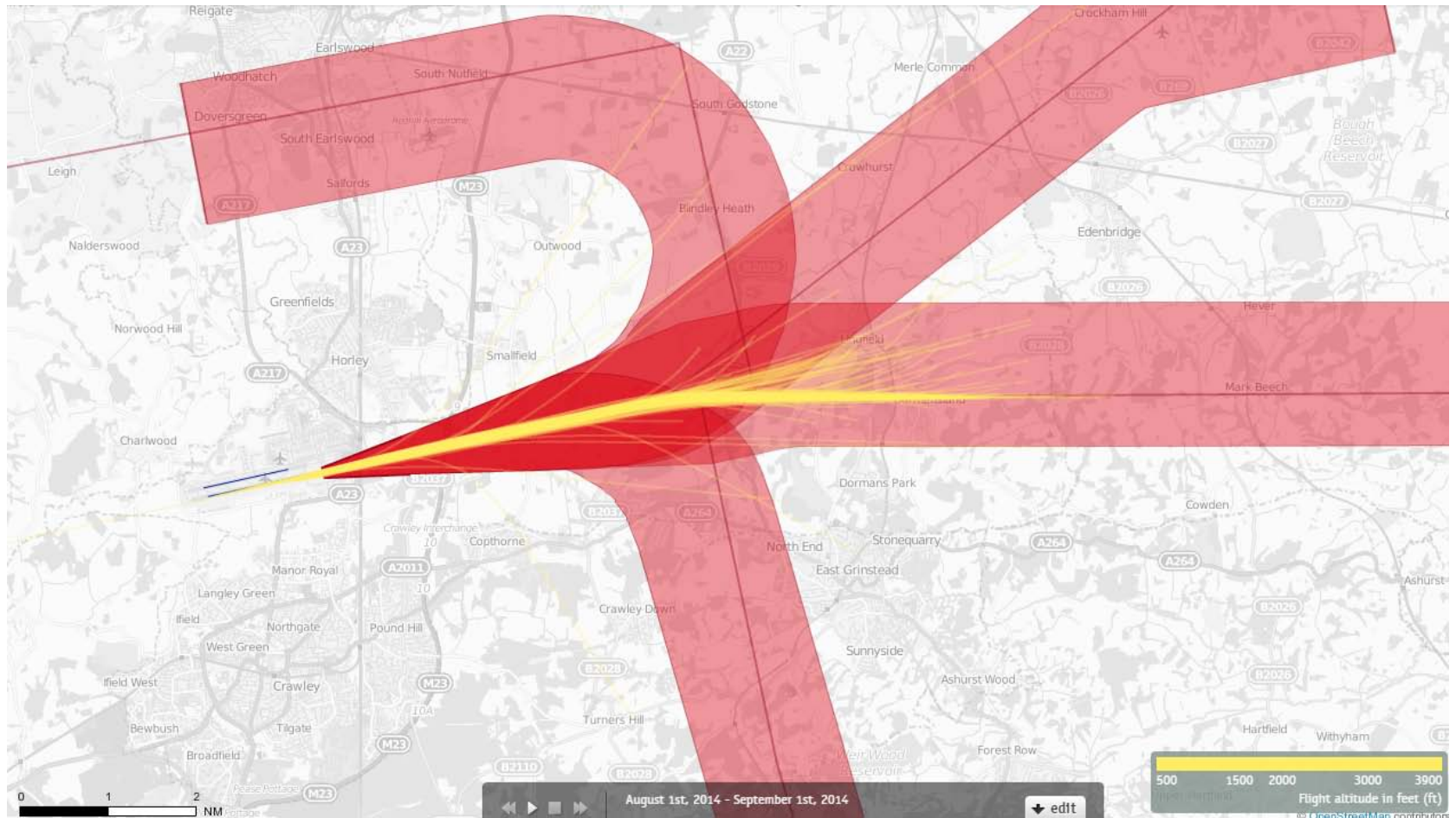
08CLACTON July 2013 Aircraft Tracks Cut Off at 3900ft Altitude  
0 Aircraft used P-RNAV this month

# 08CLACTON August 2014 Aircraft Tracks Cut Off at 3900ft Altitude 20 Aircraft – Showing CONVENTIONAL Departures Only



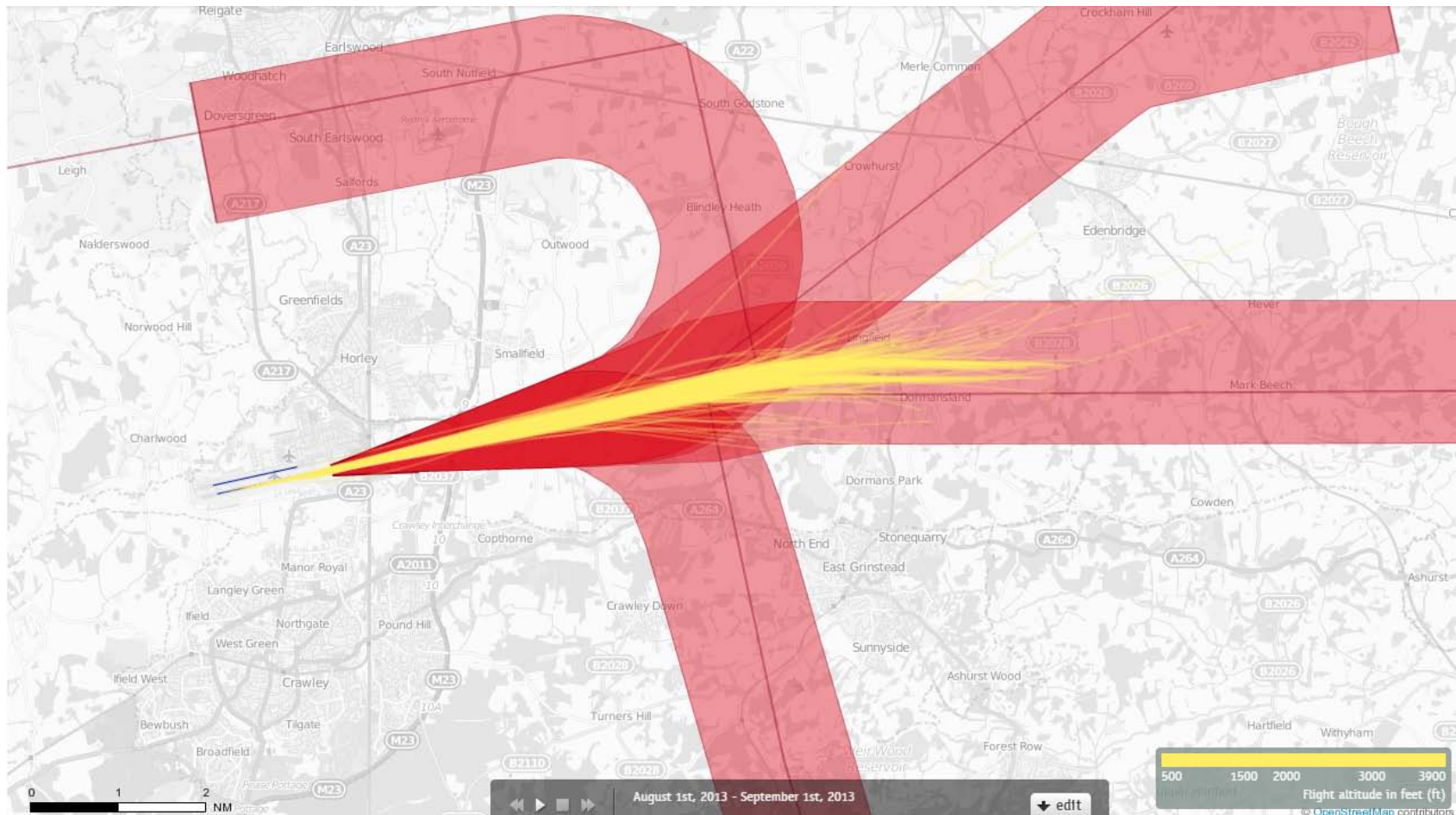
Yellow plots show the tracks of aircraft until at an altitude of  
3900ft

# 08CLACTON August 2014 Aircraft Tracks Cut Off at 3900ft Altitude 419 Aircraft – Showing P-RNAV Departures Only



Yellow plots show the tracks of aircraft until at an altitude of  
3900ft

# 08CLACTON August 2013 Aircraft Tracks Cut Off at 3900ft Altitude 917 Aircraft – Showing CONVENTIONAL Departures Only



Yellow plots show the tracks of aircraft until at an altitude of  
3900ft

08CLACTON August 2013 Aircraft Tracks Cut Off at 3900ft Altitude  
0 Aircraft used P-RNAV this month