

**AIRSPACE CO-ORDINATION NOTICE**

Safety and Airspace Regulation Group

Civil Aviation  
Authority

ACN Reference:	Version:	Date:	Date of Original
AR-2025-2069	1.0	07/05/2025	28/04/2025

## AERIAL SURVEY NORTH WALES (FUGRO)

### CAT Z

**Subject to NOTAM: No****Date(s) of activity/Validity:**

05 May – 30 Nov 25

**Times - ALL TIMES UTC**

0800-2000

**Vertical Limits:**2,000ft – 2600ft **AGL****Allocated Mode 3A (SSR):**

Tactically Issued by ATC

**Aircraft Details:**

Type: PC6, P2006T  
 Callsign: D-FUPS, D-FIBE, D-FICA, OE-FOU

**NDS Approved:**

Not Applicable

**Event Sponsor(s):**

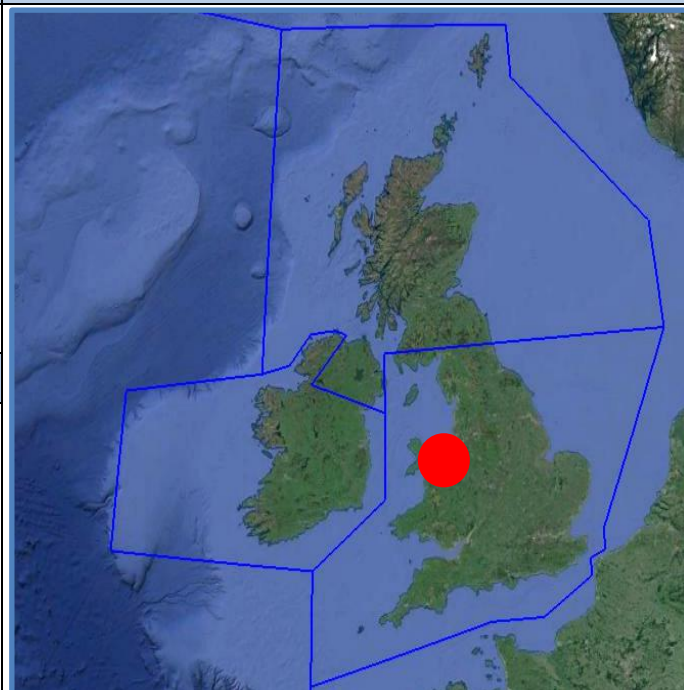
Fugro Geoservices UK,  
 Fugro House,  
 Hithercroft Rd,  
 Wallingford,  
 OX10 9RB UK.  
 +31610035534  
 t.tegzes@fugro.com

**Aircraft Operator(s):**

Classic Wings GmbH  
 Flughafen Ring 1  
 D-476652 Weeze  
 Germany  
 +33609846580  
 Laszlo.sandrin@gmail.com

**ATS Units/  
Controlling Agencies:**

Hawarden	01244 522012
Shawbury	01939 250351
	Ext 6202
Welshpool	01938 555560

*Valley for Info***Geographical Limits:****Airspace Reservations:**

EG D217 - Llanbedr	01341 241356
Shawbury AIAA	01939 250351

**Departure/Destination Aerodrome(s)**

EGFD, EGCK

**ACN Issued by:**

AU7

## SECTION 1: CO-ORDINATION ARRANGEMENTS (GENERAL)

1. The pilot/operator is requested to telephone the ATC authorities on the cover prior to departure in order to notify or update the sortie details including area(s) of operation and planned levels (quoting the ACN Reference). A minimum of 24 hours' notice should be given unless specified in Section 2.
2. There may be other aircraft and/or activities outside Controlled/Regulated Airspace unknown to ATC.
3. The carriage and operation of a serviceable transponder (including Mode 'C') has been specified.
4. The pilot will be responsible for obtaining all necessary ATC clearances and for maintaining R/T contact with appropriate ATC authorities.
5. The pilot/operator will be responsible for obtaining prior clearances to enter any UK Danger Areas affected by the flight profile from the appropriate Range Control Authority unless this is specifically detailed in Section 2.
6. Other Unusual Aerial Activities (UAAs) may be notified to the CAA Safety and Airspace Regulation Group (SARG) and may take place within the airspace encompassed by this flight. The pilot/operator is to ensure that UK Daily NOTAM Nav Warnings are consulted prior to each flight.
7. All flights within Controlled Airspace are subject to the requirements of a Flight Plan in accordance with UK AIP ENR1.10. The ACN Reference should be entered into Field 18 of the Flight Plan together with any relevant 'special handling' codes.
8. Flight prioritisation and Non-Deviating Status is in accordance with the information specified on the ACN Cover. Such status may be afforded to part or all of the flight – see Section 2.
9. Availability of an ATS from Plymouth Military, Swanwick Military (78 Sqn) or Western Radar is subject to unit capacity, priorities and limitations of radar and radio coverage. Minimum pre-flight notification as per UK AIP ENR 1.6 unless otherwise specified in Section 2 of this ACN.
10. The CAA actively encourages the use of Moving map technology in the planning and flying phases of flights to reduce the risk of airspace infringements.

## PUBLICATIONS AND CHANGES

11. The activity area may lie within Controlled and Uncontrolled Airspace as well as airspace reserved for military use. Aircrew are to thoroughly familiarise themselves with UK airspace structures and procedures, in particular those laid down within the UK Aeronautical Information Publication (UK AIP), ENR 1.1 and be fully conversant with UK Flight Information Services in accordance with UK CAP 493 (MATS Pt 1).
12. The CAA VFR 1:500,000 and 1:250,000 charts and the UK AIP ENR 5 depict some, but not all aviation activity sites and amendments should also be checked. Please refer to <http://www.nats-uk.ead-it.com>
13. This ACN details specific coordination essential to the activity taking place and does not remove the need for aircraft operators to comply with national flight planning and notification procedures. Pilots and ANSPs are required to ensure that all related aviation sites are aware of this planned activity and of subsequent changes not captured within this document.
14. The Sponsor or Event Organiser should co-ordinate any changes to this ACN with SARG quoting the ACN Reference at the top of the page.

Airspace Regulation (Utilisation)  
Email: [AROps@caa.co.uk](mailto:AROps@caa.co.uk)  
Tel: 01293 983880

## SECTION 2: CO-ORDINATION ARRANGEMENTS (SPECIFIC)

15. This ACN details the flight profiles for an intensive aerial survey of northwest Wales and consists of six (6) blocks.

16. **The sponsor is responsible for obtaining any required permits to fly within UK airspace; this ACN does not constitute approval to fly in UK airspace, but only outlines the coordination process/contacts to facilitate the flight.**

17. **Notification.** The sponsor is to notify the agencies listed on page one of this ACN at least 4 hours prior to departure to confirm final details and availability of an ATS.

18. **Priority.** This flight has been categorised as CAT Z, (*CAP 493 – Section 1, Ch4, Para 10c refers,*) and attracts no priority. Subject to the prevailing traffic conditions on the day, there may be level restrictions, or the aircraft may be provided vectors / requested to hold to allow most efficient use of airspace.

19. **Air Traffic Service (ATS) Provision – Controlled Airspace (CAS).** Access to controlled airspace is subject to the prevailing traffic situation and controller workload. The pilot is responsible for obtaining a clearance to enter controlled airspace prior to penetration.

20. **ATS Provision – Outside CAS.** The survey area is within the coverage of the following units:

- |             |             |
|-------------|-------------|
| a. Hawarden | 120.055 MHz |
| b. Shawbury | 133.155 MHz |

21. Availability of an ATS from a unit is not guaranteed, is subject to controller availability, unit workload and possible reduced hours of operations. Amendments to the published hours of availability, as listed in the UK AIP ENR 1.6 – Para 4.1, AD2 or UK Military AIP, shall be notified via NOTAM.

22. **Danger Areas (DAs).** Access to any DA is subject to range requirements and access is not guaranteed. The sponsor is to engage with the DA Authority at the earliest opportunity to coordinate access, noting that access may only be possible outside notified operating hours.

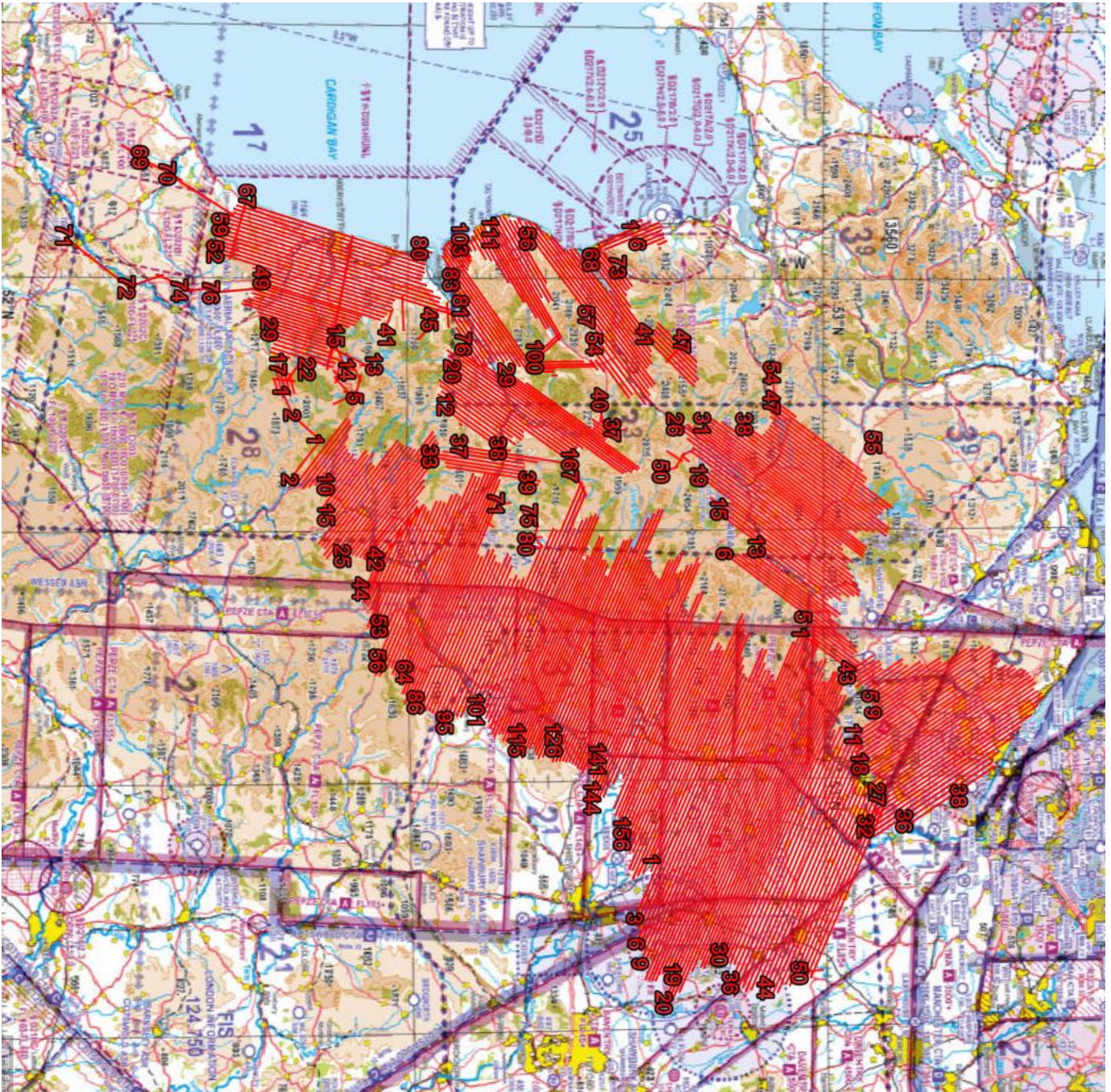


## SECTION 3

### Area of Operation

23. Charts highlighting the area of operation are shown below. These are for illustrative purposes only and not for operational planning.

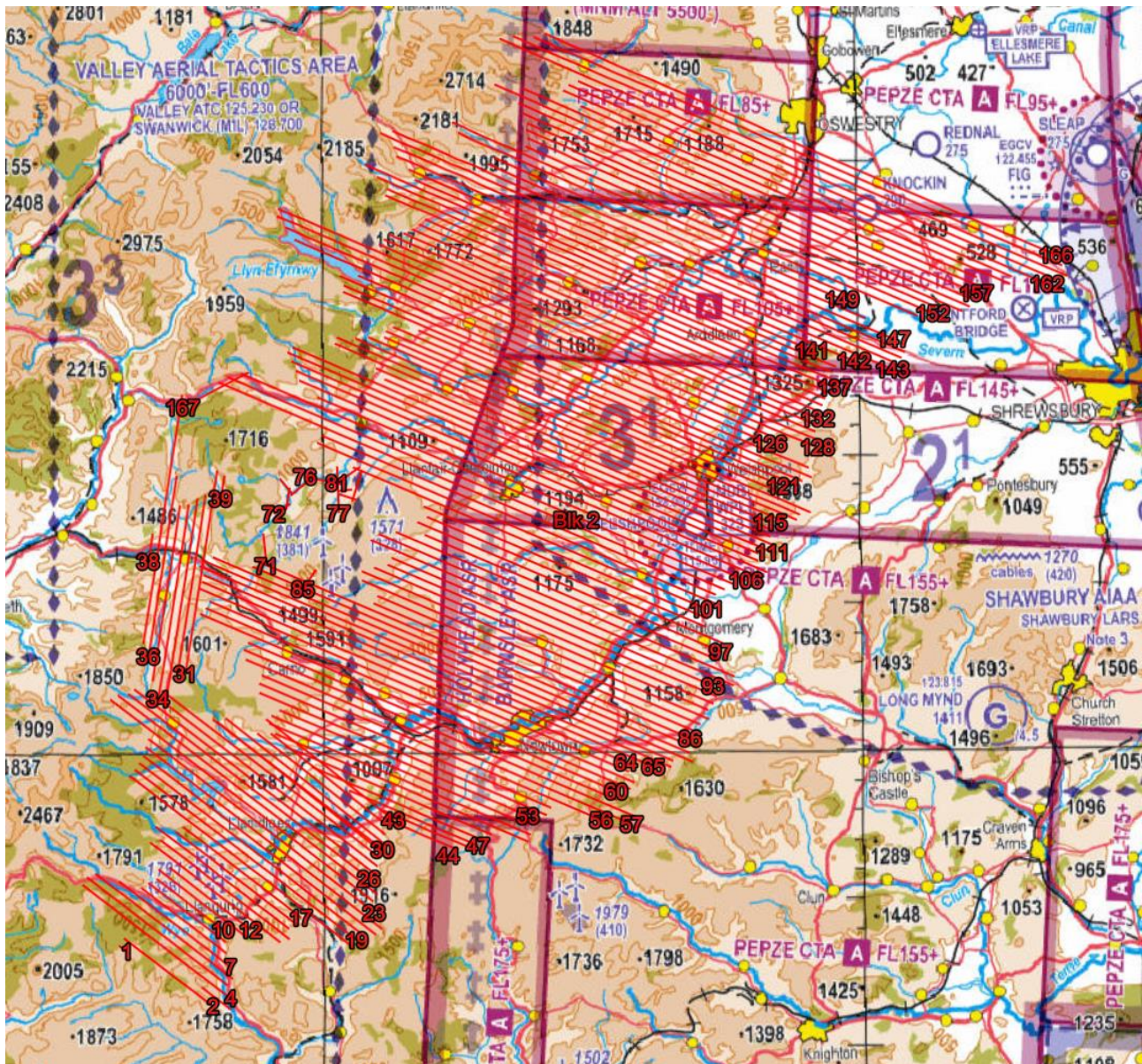
Chart 1 – Overview













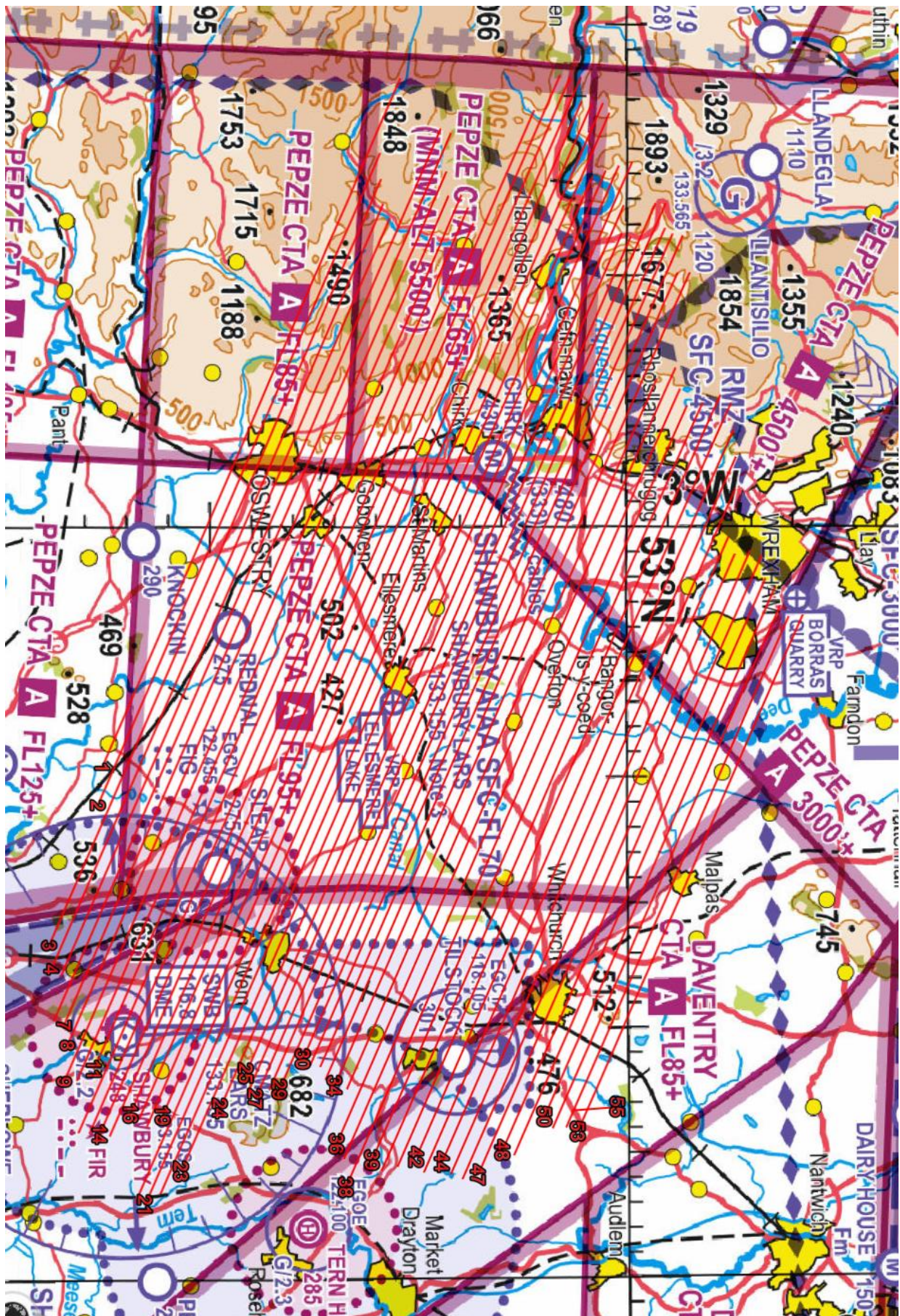




Chart 5 – Block 4









Chart 6 – Block 6

