

**AIRSPACE CO-ORDINATION NOTICE**

Safety and Airspace Regulation Group

Civil Aviation  
Authority

ACN Reference:	Version:	Date:	Date of Original
AR-2025-904	1.0	07/03/2025	28/02/2025

## AERIAL SURVEY DORSET (OS)

### CAT Z

**Subject to NOTAM: No****Date(s) of activity/Validity:**

07 Mar 25 – 30 Nov 25

**Times - ALL TIMES UTC**

Daylight hours

**Vertical Limits:**

FL130 – FL140

**Allocated Mode 3A (SSR):**

Tactically Issued by ATC

**Aircraft Details:**

Type: B200, BE9L  
 Callsign: WKTxx or PHZHZ

**NDS Approved:**

Not applicable

**Event Sponsor(s):**

Ordnance Survey Flying Unit

Gamston Airport

Retford

Nottinghamshire

DN22 0QL

01777 838434

[flyingunit@os.uk](mailto:flyingunit@os.uk)**Aircraft Operator(s):**

DEA Aviation

Gamston Airport

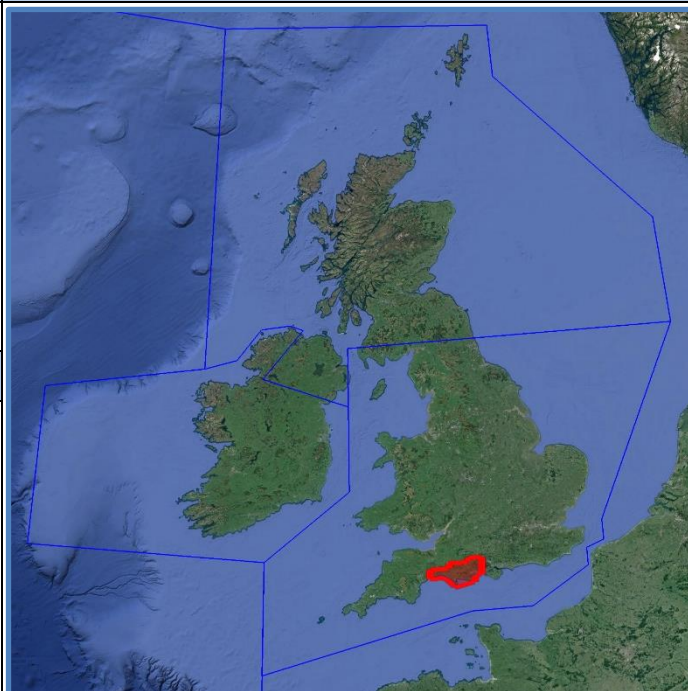
Retford

Nottinghamshire

DN22 0QL

[operations@dea.aero](mailto:operations@dea.aero)**ATS Units/****Controlling Agencies:**

Boscombe Down	01980 663246
Bournemouth	01202 364150
Exeter	01392 354918
Plymouth Mil – East	01752 557808
Swanwick AC Shift supervisors desk	01489 612420
Western Radar	01489 585511
Yeovilton	01935 455243

**Geographical Limits:****Airspace Reservations:**

EG D012	Lyme Bay North	01752 557550
EG D014	Portland	01752 557550
EG D021	Portland	01752 557550
EG D023	Portland	01752 557550
EG D026	Lulworth	01929 404859
EG D031	Portland	01752 557550

**Departure/Destination Aerodrome(s)**

EGNE

**ACN Issued by:**

AU3

## SECTION 1: CO-ORDINATION ARRANGEMENTS (GENERAL)

1. The pilot/operator is requested to telephone the ATC authorities on the cover prior to departure in order to notify or update the sortie details including area(s) of operation and planned levels (quoting the ACN Reference). A minimum of 24 hours' notice should be given unless specified in Section 2.
2. There may be other aircraft and/or activities outside Controlled/Regulated Airspace unknown to ATC.
3. The carriage and operation of a serviceable transponder (including Mode 'C') has been specified.
4. The pilot will be responsible for obtaining all necessary ATC clearances and for maintaining R/T contact with appropriate ATC authorities.
5. The pilot/operator will be responsible for obtaining prior clearances to enter any UK Danger Areas affected by the flight profile from the appropriate Range Control Authority unless this is specifically detailed in Section 2.
6. Other Unusual Aerial Activities (UAAs) may be notified to the CAA Safety and Airspace Regulation Group (SARG) and may take place within the airspace encompassed by this flight. The pilot/operator is to ensure that UK Daily NOTAM Nav Warnings are consulted prior to each flight.
7. All flights within Controlled Airspace are subject to the requirements of a Flight Plan in accordance with UK AIP ENR1.10. The ACN Reference should be entered into Field 18 of the Flight Plan together with any relevant 'special handling' codes.
8. Flight prioritisation and Non-Deviating Status is in accordance with the information specified on the ACN Cover. Such status may be afforded to part or all of the flight – see Section 2.
9. Availability of an ATS from Plymouth Military, Swanwick Military (78 Sqn) or Western Radar is subject to unit capacity, priorities and limitations of radar and radio coverage. Minimum pre-flight notification as per UK AIP ENR 1.6 unless otherwise specified in Section 2 of this ACN.
10. The CAA actively encourages the use of Moving map technology in the planning and flying phases of flights to reduce the risk of airspace infringements.

## PUBLICATIONS AND CHANGES

11. The activity area may lie within Controlled and Uncontrolled Airspace as well as airspace reserved for military use. Aircrew are to thoroughly familiarise themselves with UK airspace structures and procedures, in particular those laid down within the UK Aeronautical Information Publication (UK AIP), ENR 1.1 and be fully conversant with UK Flight Information Services in accordance with UK CAP 493 (MATS Pt 1).
12. The CAA VFR 1:500,000 and 1:250,000 charts and the UK AIP ENR 5 depict some, but not all aviation activity sites and amendments should also be checked. Please refer to <http://www.nats-uk.ead-it.com>
13. This ACN details specific coordination essential to the activity taking place and does not remove the need for aircraft operators to comply with national flight planning and notification procedures. Pilots and ANSPs are required to ensure that all related aviation sites are aware of this planned activity and of subsequent changes not captured within this document.
14. The Sponsor or Event Organiser should co-ordinate any changes to this ACN with SARG quoting the ACN Reference at the top of the page.

Airspace Regulation (Utilisation) – AS3  
Email: [AROps@caa.co.uk](mailto:AROps@caa.co.uk)  
Tel: 01293 983880

## SECTION 2: CO-ORDINATION ARRANGEMENTS (SPECIFIC)

15. This ACN details the flight profiles for an aerial survey across Dorset.
16. **Notification.** The sponsor is to notify the agencies listed on page one of this ACN at least 4 hours prior to departure to confirm final details and availability of an ATS.
17. **Priority.** This flight has been categorised as CAT Z, (*CAP 493 – Section 1, Ch4, Para 10c refers,*) and attracts no priority. Subject to the prevailing traffic conditions on the day, there may be level restrictions, or the aircraft may be provided vectors / requested to hold to allow most efficient use of airspace.
18. **Air Traffic Service (ATS) Provision – Controlled Airspace (CAS).** Access to controlled airspace is subject to the prevailing traffic situation and controller workload. The pilot is responsible for obtaining a clearance to enter controlled airspace prior to penetration.
19. **ATS Provision – Outside CAS.** The survey area is within the coverage of the following units:

a. Boscombe Down	Freq - 126.705
b. Bournemouth	Freq - 119.480
c. Exeter	Freq - 128.980
d. Plymouth Mil – East	Freq - On request
e. Western Radar	Freq - On request
f. Yeovilton	Freq - 127.350
20. Availability of an ATS from a unit is not guaranteed, is subject to controller availability, unit workload and possible reduced hours of operations. Amendments to the published hours of availability, as listed in the UK AIP ENR 1.6 – Para 4.1, AD2 or UK Military AIP, shall be notified via NOTAM.
21. **ATS Provision above FL100.** This service is available to all aircraft flying outside Controlled Airspace in the UK FIRs between FL 100 and FL 190, and within active TRAs and is subject to Unit capacity. The Units providing this service together with their boundaries are depicted within the UK AIP on the chart ENR 6-12. ENR 1.6 (4.2) lists their hours of operation, the RTF operating frequency on which this service is normally provided and a telephone number for pre-flight contact. A FPL should be filed and include the following addresses:

a. EGZYOATT	Swanwick Mil (78 Sqn)
b. EGTTFZC	Western Radar
22. Amendments to the published hours of availability, as listed in the UK AIP ENR 1.6 – Para 4.2, shall be notified via NOTAM.
23. Between the hours of 18:00 to 08:00 (local time) on a weekday, at any time on a weekend or during a UK public holiday, Swanwick Mil (78 Sqn) require at least two weeks prior notice in order to obtain an ATS in support of this task.
24. **Air-to-Air Refuelling Areas (AARAs).** For details of the AARAs see the UK AIP – ENR 5.2. Activation is by NOTAM, and when active, information can be obtained from Swanwick Mil.
25. **Special Use Airspace (SUAs).** Access to any SUA is subject to range requirements and access is not guaranteed. The sponsor is to engage with the SUA Authority at the earliest opportunity to coordinate access, noting that access may only be possible outside notified operating hours. For the South Coast Danger Areas (excluding EG D026), it is strongly suggested book access via the controlling

authority on 01752 557752 before Thursday of the proceeding week. For bookings inside this timeframe, please contact 01752 557550.

## SECTION 3

### Area of Operation

26. Charts highlighting the area of operation are shown below. These are for illustrative purposes only, not for operational planning and does not show a potential 5km procedural turn at the end of each leg.

#### CAA AIR CHART 2025

#### DORSET01\_25

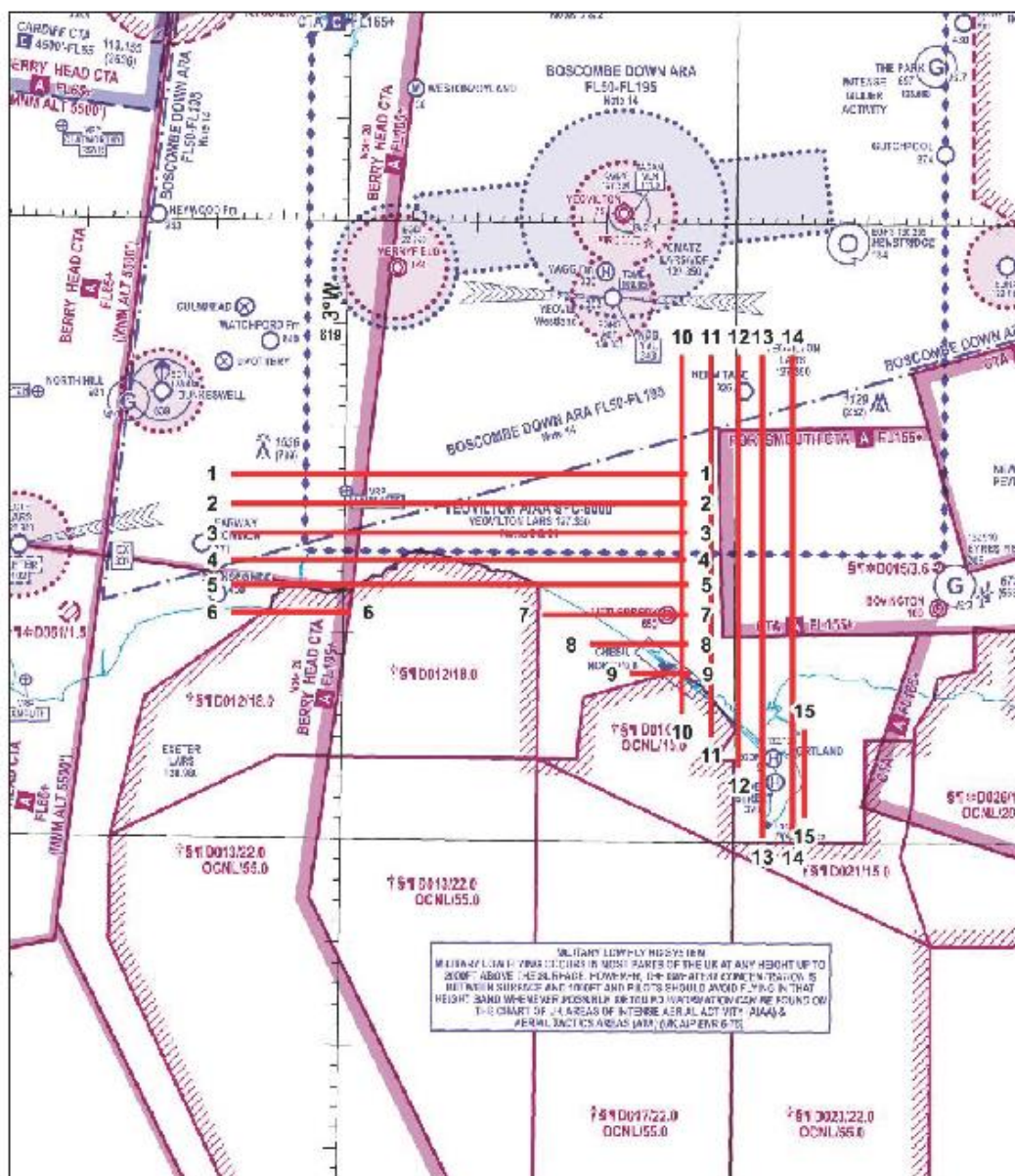
DURATION: 2h 10mins

ALTITUDE: FL130 (FL140 acceptable)



© Crown Copyright 2025

NB: Turns will extend our area of operation by up to 5 miles beyond the plotted run extents





# CAA AIR CHART 2025

DORSET02\_25



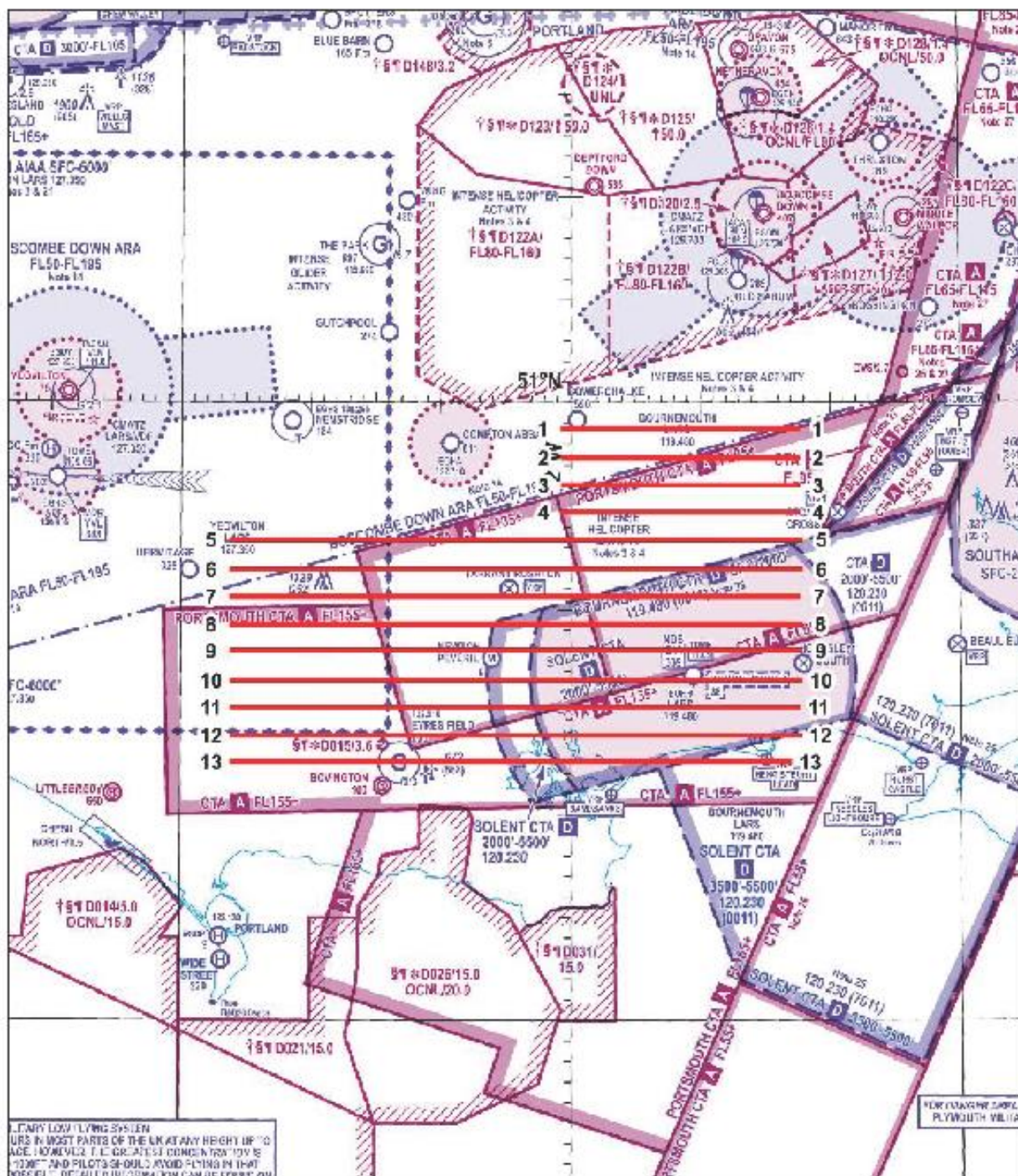
Ordnance  
Survey

DURATION: 2h 15mins

ALTITUDE: FL130 (FL140 acceptable)

© Crown Copyright 2025

NB: Turns will extend our  
area of operation by up to  
5 miles beyond the plotted  
run extents





# CAA AIR CHART 2025

DORSET03\_25



DURATION: 1h 00mins  
ALTITUDE: FL130 (FL140 acceptable)

© Crown Copyright 2025

NB: Turns will extend our area of operation by up to 5 miles beyond the plotted run extents

