

Licence No. <u>P542</u>		
1 Name of Aerodrome	Papa Westray	
2 Position of Aerodrome	22 nm N of Kirkwall	(see map in Schedule 1)
3 Name and Address of Licensee	Orkney Islands Council Council Offices Kirkwall Orkney KW15 1NY	

The Civil Aviation Authority (in this licence referred to as 'the Authority') in exercise of its powers under Article 70 of the Air Navigation Order hereby licenses the above-named aerodrome as an aerodrome to be used as a place of take-off and landing of aircraft engaged in flights for the purpose of the public transport of passengers or for the purpose of instruction in flying, subject to the following conditions:

1. The aerodrome is licensed for use only by the licensee and by persons specifically authorised by him.
2. No aircraft shall take-off or land at the aerodrome unless such fire-fighting and rescue services and such medical services and equipment as are required in respect of such aircraft in the Authority's publication CAP 168 (Licensing of Aerodromes) are provided there. Such services and equipment shall at all times when the aerodrome is available for the take-off or landing of aircraft be kept fit and ready for immediate turnout.
3. Changes in the physical characteristics of the aerodrome including the erection of new buildings and alterations to existing buildings or to visual aids shall not be made without prior approval of the Authority.
4. The licensee shall, by the quickest means available, notify the Authority of any material change in the surface of the landing area, or in the obstruction characteristics of the approach, take-off or circuit in relation to the aerodrome.
5. The aerodrome is not licensed for the take-off or landing of aircraft at night.
6. Any public right of way crossing or bordering the landing area shall be adequately sign-posted with notices warning the public of danger from aircraft.
7. Expressions used in this licence shall have the same respective meanings as in the Air Navigation Order.
8. The 'Air Navigation Order' in this licence means the Air Navigation Order 1980 and any reference to the Order or to any Article of the Order shall, if that Order be amended or replaced, be taken to be a reference to the Air Navigation Order for the time being in force or the corresponding Article of that Order.

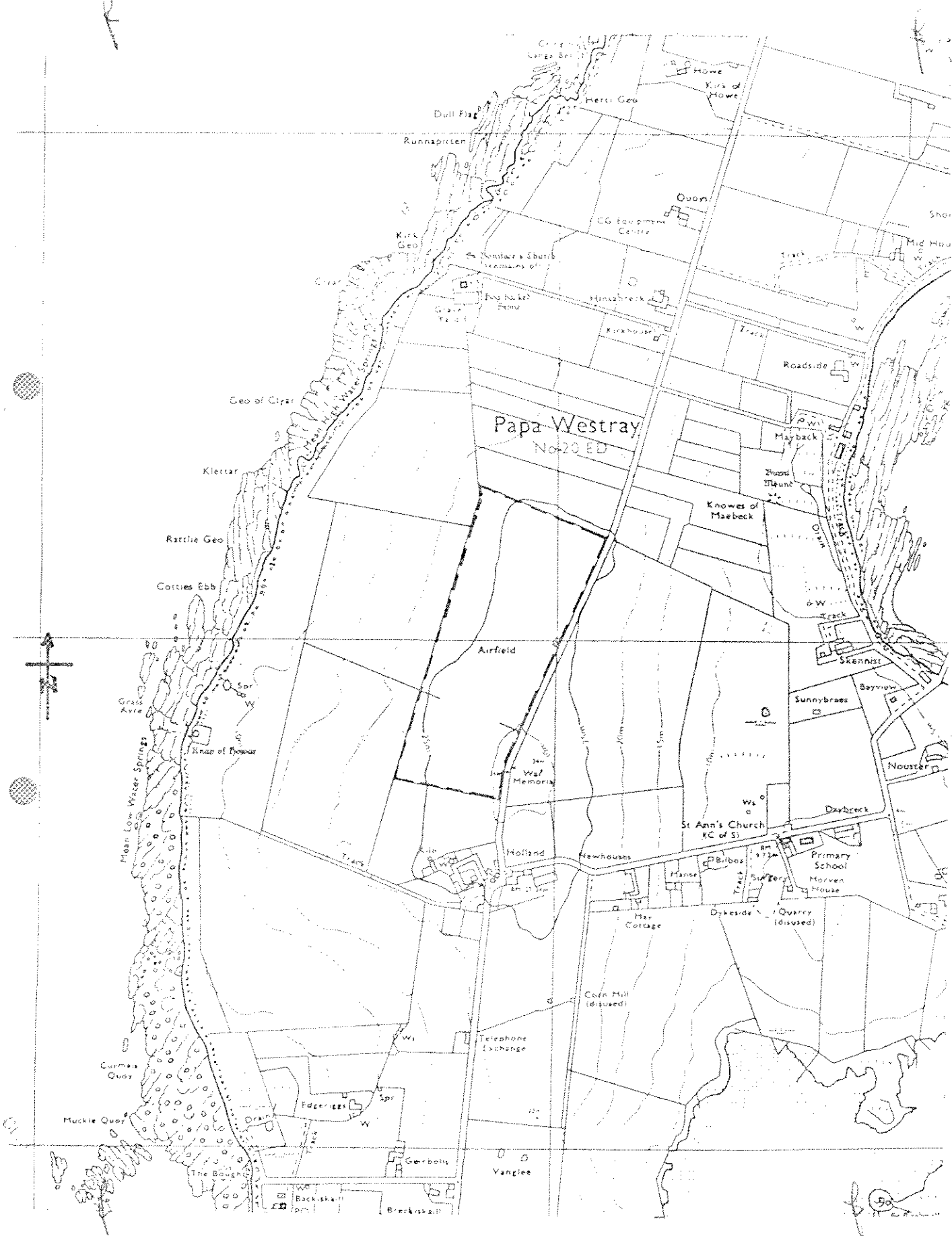
This licence shall remain in force until it is varied, suspended or revoked.

Date 16 November 1983

FOR THE CIVIL AVIATION AUTHORITY

PAPA WESTRAY BOUNDARY MAP

SCHEDULE REPRODUCTION OF PORTION OF ORDNANCE SURVEY MAP,
SHOWING EXACT POSITION OF AERODROME



Licence No. P836

1 Name of Aerodrome	PEMBREY WEST WALES AIRPORT
2 Position of Aerodrome	6 NMS WNW OF LLANELLI (see map in Schedule 1)
3 Name and Address of Licensee	PEMBREY WEST WALES AIRPORT LTD PEMBREY BURRY PORT CARMARTHENSHIRE SA16 0HZ

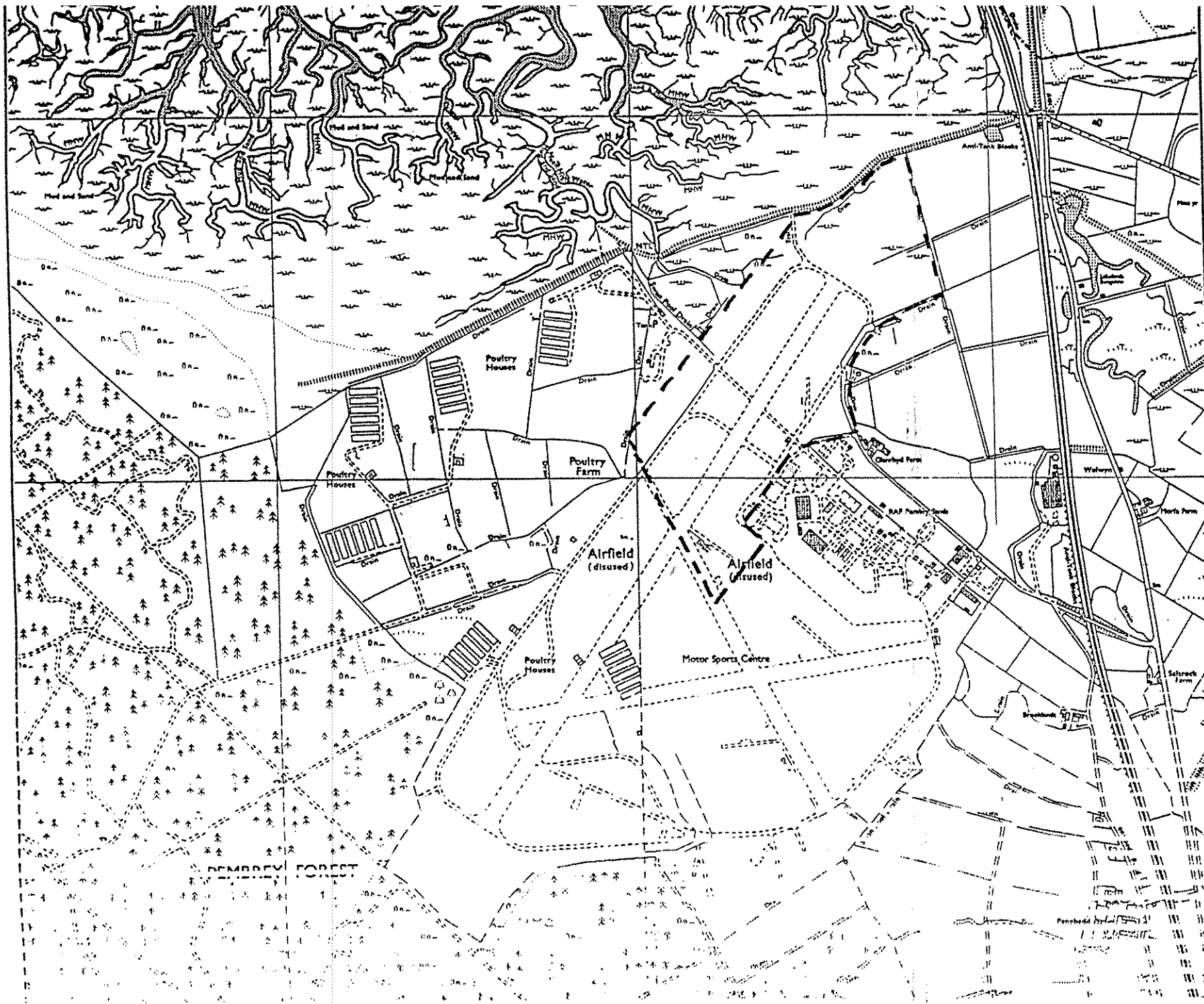
The Civil Aviation Authority (in this licence referred to as 'the CAA') in exercise of its powers under Article 103 of the Air Navigation Order hereby licenses the above-named aerodrome as an aerodrome to be used as a place of take-off and landing of aircraft engaged in flights for the purpose of the public transport of passengers or for the purpose of instruction in flying, subject to the following conditions:

- 1 The aerodrome is licensed for use only by the licensee and by persons specifically authorised by him.
- 2 No aircraft shall take-off or land at the aerodrome unless such fire-fighting and rescue services and such medical services and equipment as are required in respect of such an aircraft in the CAA's publication CAP 168 (Licensing of Aerodromes) are provided there. Such services and equipment shall at all times when the aerodrome is available for the take-off or landing of aircraft be kept fit and ready for immediate turnout.
- 3 Changes in the physical characteristics of the aerodrome including the erection of new buildings and alterations to existing buildings or to visual aids shall not be made without prior approval of the CAA.
- 4 The licensee shall, by the quickest means available, notify the CAA of any material change in the surface of the landing area, or in the obstruction characteristics of the approach, take-off or circuit in relation to the aerodrome.
- 5 The Aerodrome is not licensed for the take-off and landing of aircraft at night.
- 6 Any public right of way crossing or bordering the landing area shall be adequately sign-posted with notices warning the public of danger from aircraft.
- 7 Expressions used in this licence shall have the same respective meanings as in the Air Navigation Order.
- 8 The 'Air Navigation Order' in this licence means the Air Navigation Order 2000 and any reference to the Order or to any Article of the Order shall, if that Order be amended or replaced, be taken to be a reference to the Air Navigation Order for the time being in force or the corresponding Article of that Order.
- 9 No aircraft shall take off or land at the aerodrome during the notified hours of operation of RAF Pembrey Sands' Air Weapons Range Danger Area (EDG 118), or at any other time when the said Danger Area is active, except with the permission of the person in charge of RAF Pembrey Sands and in accordance with any conditions subject to which such permission has been given.

This licence shall remain in force until it is varied, suspended or revoked.

FOR THE CIVIL AVIATION AUTHORITY

Date 9 August 2000



PEMBREY WEST WALES BOUNDARY MAP

Licence No. <u>P823</u>		
1 Name of Aerodrome	PERTH	
2 Position of Aerodrome	3 NM NE OF PERTH	(see map in Schedule 1)
3 Name and Address of Licensee	MORRIS LESLIE LTD PERTH AERODROME PERTH PH2 6NP	

The Civil Aviation Authority (in this licence referred to as 'the Authority') in exercise of its powers under Article 92 of the Air Navigation Order hereby licenses the above-named aerodrome as an aerodrome to be used as a place of take-off and landing of aircraft engaged in flights for the purpose of the public transport of passengers or for the purpose of instruction in flying, subject to the following conditions:

- 1 The aerodrome is licensed for ordinary use only by the licensee and by persons specifically authorised by him.
- 2 No aircraft shall take-off or land at the aerodrome unless such fire-fighting and rescue services and such medical services and equipment as are required in respect of such an aircraft in the Authority's publication CAP 168 (Licensing of Aerodromes) are provided there. Such services and equipment shall at all times when the aerodrome is available for the take-off or landing of aircraft be kept fit and ready for immediate turnout.
- 3 Changes in the physical characteristics of the aerodrome including the erection of new buildings and alterations to existing buildings or to visual aids shall not be made without prior approval of the Authority.
- 4 The licensee shall, by the quickest means available, notify the Authority of any material change in the surface of the landing area, or in the obstruction characteristics of the approach, take-off or circuit in relation to the aerodrome.
- 5 The Aerodrome is licensed for the take-off and landing of aircraft at night. Such systems of lighting appropriate to the Category of runway in use as described in the Authority's publication CAP 168 (Licensing of Aerodromes), shall be in operation at all times when aircraft are taking-off or landing at the aerodrome at night, provided that minor temporary unserviceability, not of a character likely to affect the safety of operations, shall not preclude the take-off or landing of aircraft.
- 6 Any public right of way crossing or bordering the landing area shall be adequately sign-posted with notices warning the public of danger from aircraft.
- 7 Expressions used in this licence shall have the same respective meanings as in the Air Navigation Order.
- 8 'The Air Navigation Order' in this licence means the Air Navigation (No.2) Order 1995 and any reference to the Order or to any Article of the Order shall, if that Order be amended or replaced, be taken to be a reference to the Air Navigation Order for the time being in force or the corresponding Article of that Order.

This licence shall remain in force until it is varied, suspended or revoked.

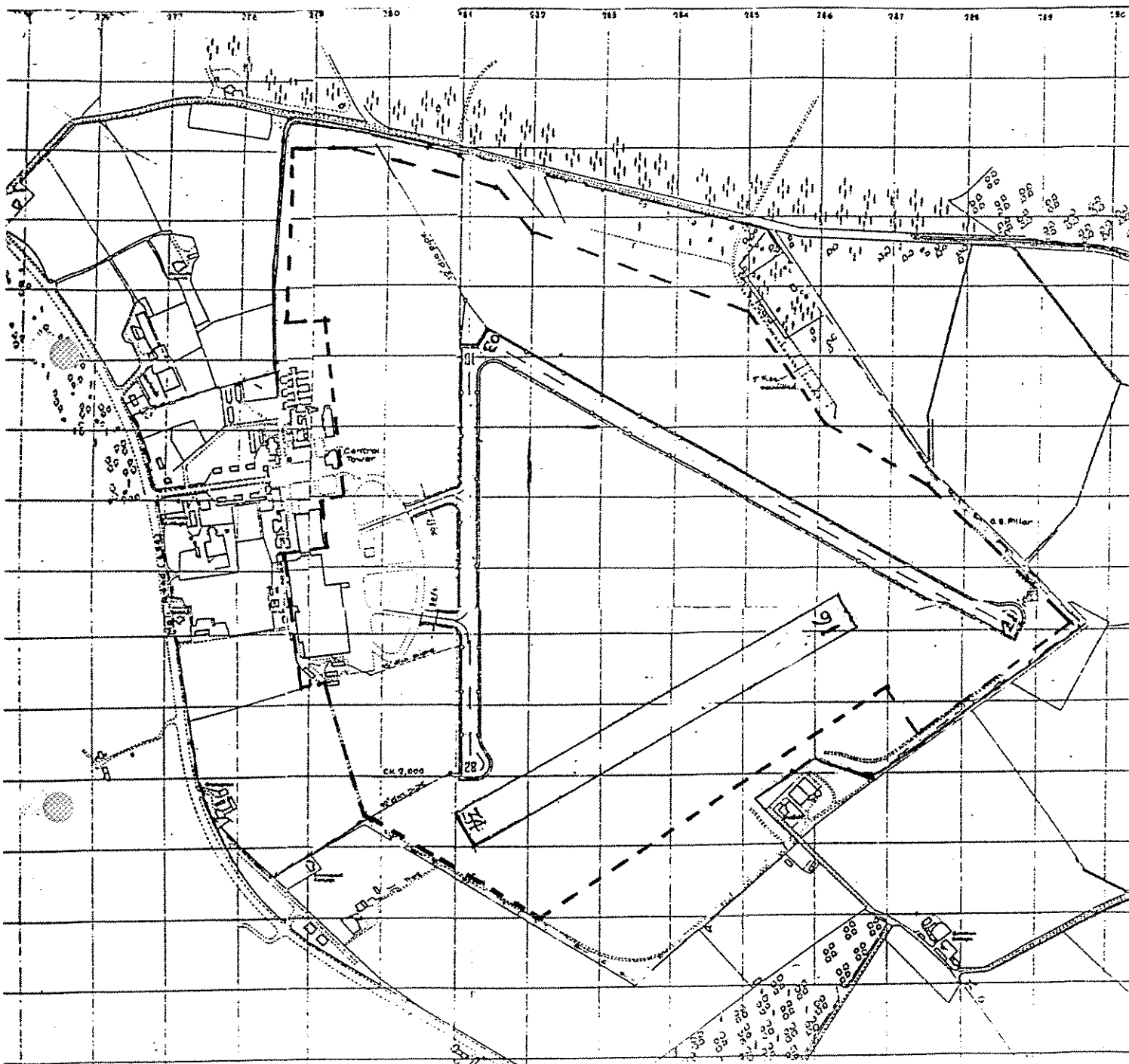
Date 21 January 2000

FOR THE CIVIL AVIATION AUTHORITY

PERTH BOUNDARY MAP

SCHEDULE 1.

REPRODUCTION OF PORTION OF ORDNANCE SURVEY MAP,
SHOWING EXACT POSITION OF AERODROME. LAT. N5626.35 LONG. W00322.25



Licence No. <u>P861</u>			
1	Name of Aerodrome	PETERBOROUGH CONINGTON	
2	Position of Aerodrome	6 NM S OF PETERBOROUGH	(see map in Schedule 1)
3	Name and Address of Licence Holder	AEROLEASE LTD THE COACH HOUSE HEMINGFORD GREY HUNTINGDON CAMBRIDGESHIRE PE28 9DF	

The Civil Aviation Authority (in this licence referred to as 'the CAA') in exercise of its powers under Article 211 of the Air Navigation Order hereby licenses the above-named aerodrome as an aerodrome to be used as a place of take-off and landing of aircraft engaged in flights for the purpose of the public transport of passengers or for the purpose of instruction in flying, subject to the following conditions:

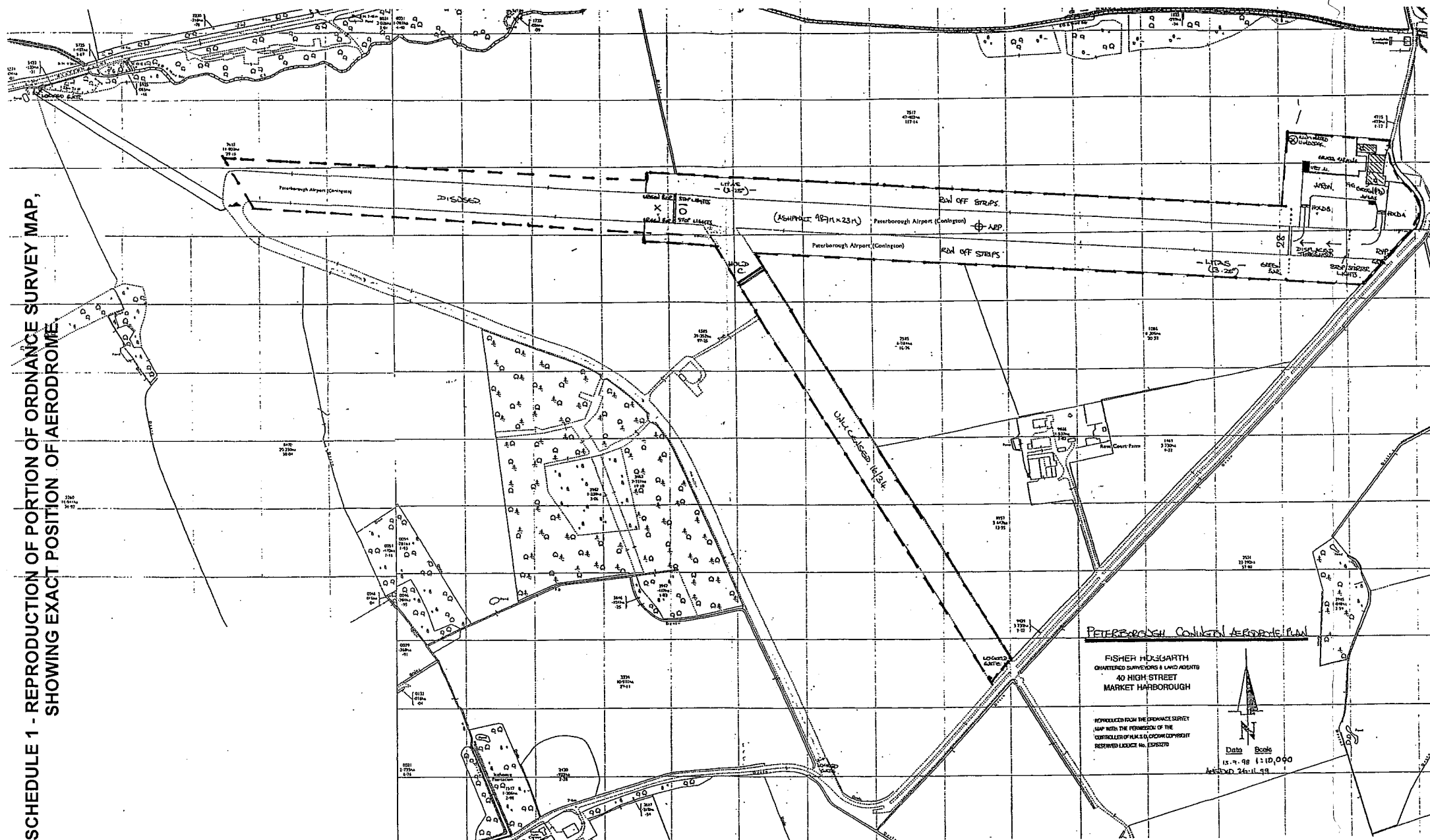
- 1 The aerodrome is licensed for use only by the licence holder and by persons specifically authorised by him.
- 2 No aircraft shall take-off or land at the aerodrome unless such fire-fighting and rescue services and such medical services and equipment as are required in respect of such an aircraft in the CAA's publication CAP 168 (Licensing of Aerodromes) are provided there. Such services and equipment shall at all times when the aerodrome is available for the take-off or landing of aircraft be kept fit and ready for immediate turnout.
- 3 Changes in the physical characteristics of the aerodrome including the erection of new buildings and alterations to existing buildings or to visual aids shall not be made without prior approval of the CAA.
- 4 The licence holder shall, by the quickest means available, notify the CAA of any material change in the surface of the landing area, or in the obstruction characteristics of the approach, take-off or circuit in relation to the aerodrome.
- 5 The aerodrome is licensed for the take-off and landing of aircraft at night. Such systems of lighting appropriate to the Category of runway in use as described in the CAA's publication CAP 168 (Licensing of Aerodromes), shall be in operation at all times when aircraft are taking-off or landing at the aerodrome at night, provided that minor temporary unserviceability, not of a character likely to affect the safety of operations, shall not preclude the take-off or landing of aircraft.
- 6 Any public right of way crossing or bordering the landing area shall be adequately sign-posted with notices warning the public of danger from aircraft.
- 7 Expressions used in this licence shall have the same respective meanings as in the Air Navigation Order.
- 8 The 'Air Navigation Order' in this licence means the Air Navigation Order 2009 and any reference to the Order or to any Article of the Order shall, if that Order be amended or replaced, be taken to be a reference to the Air Navigation Order for the time being in force or the corresponding Article of that Order.

This licence shall remain in force until it is varied, suspended or revoked.

Date: 22 August 2012

FOR THE CIVIL AVIATION AUTHORITY

SCHEDULE 1 - REPRODUCTION OF PORTION OF ORDNANCE SURVEY MAP,
SHOWING EXACT POSITION OF AERODROME.



Licence No. <u>P421</u>		
1 Name of Aerodrome	REDHILL	
2 Position of Aerodrome	2.5 miles SE of Redhill, Surrey	(see map in Schedule 1)
3 Name and Address of Licensee	Redhill Aerodrome Ltd Redhill Aerodrome Redhill Surrey	

The Civil Aviation Authority (in this licence referred to as 'the Authority') in exercise of its powers under Article 70 of the Air Navigation Order hereby licenses the above-named aerodrome as an aerodrome to be used as a place of take-off and landing of aircraft engaged in flights for the purpose of the public transport of passengers or for the purpose of instruction in flying, subject to the following conditions:

- 1 The aerodrome is licensed for use only by the licensee and by persons specifically authorised by him.
- 2 No aircraft shall take-off or land at the aerodrome unless such fire-fighting and rescue services and such medical services and equipment as are required in respect of such an aircraft in the Authority's publication CAP 168 (Licensing of Aerodromes) are provided there. Such services and equipment shall at all times when the aerodrome is available for the take-off or landing of aircraft be kept fit and ready for immediate turnout.
- 3 Changes in the physical characteristics of the aerodrome including the erection of new buildings and alterations to existing buildings or to visual aids shall not be made without prior approval of the Authority.
- 4 The licensee shall, by the quickest means available, notify the Authority of any material change in the surface of the landing area, or in the obstruction characteristics of the approach, take-off or circuit in relation to the aerodrome.
- 5 The aerodrome is licensed for the take-off and landing of aircraft at night. The licensee shall maintain the system of lighting to the standard that existed at the time the licence was last granted or renewed or varied to permit night use (whichever be the later). Such lighting, appropriate to the runway in use, shall be in operation at all times when aircraft are taking-off or landing at the aerodrome at night, provided that minor temporary unserviceability, not of a character likely to affect the safety of operations, shall not preclude the take-off or landing of aircraft.
- 6 Any public right of way crossing or bordering the landing area shall be adequately sign-posted with notices warning the public of danger from aircraft.
- 7 Expressions used in this licence shall have the same respective meanings as in the Air Navigation Order.
- 8 The 'Air Navigation Order' in this licence means the Air Navigation Order 1980 and any reference to the Order or to any Article of the Order shall, if that Order be amended or replaced, be taken to be a reference to the Air Navigation Order for the time being in force or the corresponding Article of that Order.

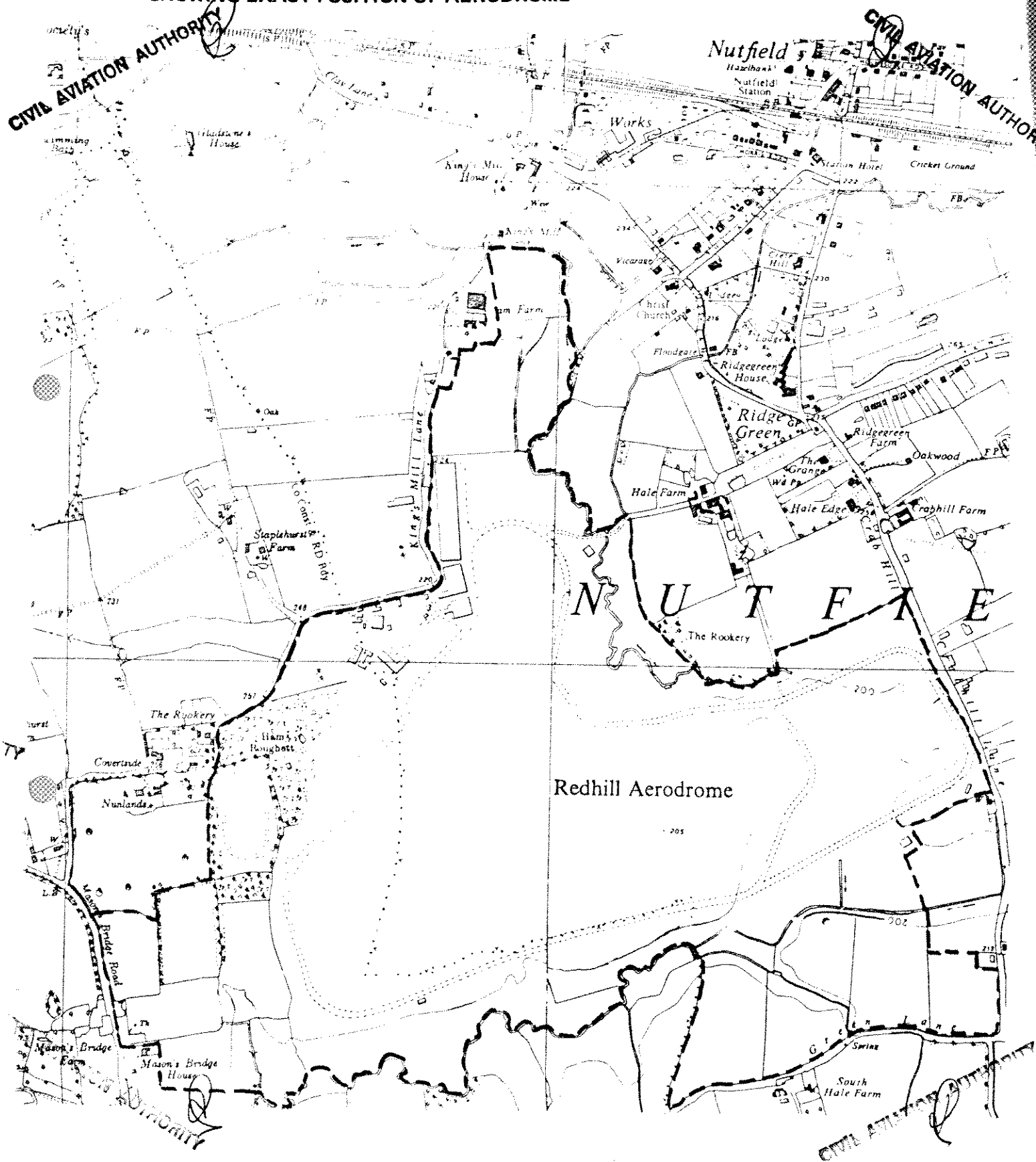
This licence shall remain in force until it is varied, suspended or revoked.

Date: 14 April 1988

FOR THE CIVIL AVIATION AUTHORITY

REDHILL BOUNDARY MAP

SCHEDULE REPRODUCTION OF PORTION OF ORDNANCE SURVEY MAP,
SHOWING EXACT POSITION OF AERODROME



Licence No: P783		
1.	Name of Aerodrome:	RETFORD (GAMSTON)
2.	Position of Aerodrome	2NM SOUTH OF RETFORD (see map in Schedule)
3.	Name and Address of Licensee	GAMSTON AVIATION LTD RETFORD (GAMSTON) AIRPORT RETFORD NOTTS DN22 0QL

The Civil Aviation Authority (in this licence referred to as 'the Authority') in exercise of its powers under Article 92 of the Air Navigation Order hereby licenses the above-named aerodrome as an aerodrome to be used as a place of take-off and landing of aircraft engaged in flights for the purpose of the public transport of passengers or for the purpose of instruction in flying, subject to the following conditions:

- 1 The aerodrome is licensed for use only by the licensee and by persons specifically authorised by him.
- 2 No aircraft shall take-off or land at the aerodrome unless such fire-fighting and rescue services and such medical services and equipment as are required in respect of such aircraft in the Authority's publication CAP 168 (Licensing of Aerodromes) are provided there. Such services and equipment shall at all times when the aerodrome is available for the take-off or landing of aircraft be kept fit and ready for immediate turnout.
- 3 Changes in the physical characteristics of the aerodrome including the erection of new buildings and alterations to existing buildings or to visual aids shall not be made without prior approval of the Authority.
- 4 The licensee shall, by the quickest means available, notify the Authority of any material change in the surface of the landing area, or in the obstruction characteristics of the approach, take-off or circuit in relation to the aerodrome.
- 5 The aerodrome is licensed for the take-off and landing of aircraft at night. Such systems of lighting, appropriate to the Category of runway in use as described in the Authority's publication CAP 168 (Licensing of Aerodromes), shall be in operation at all times when aircraft are taking-off or landing at the aerodrome at night, provided that minor temporary unserviceability, not of a character likely to affect the safety of operations, shall not preclude the take-off or landing of aircraft.
- 6 Any public right of way crossing or bordering the landing area shall be adequately sign-posted with notices warning the public of danger from aircraft.
- 7 Expressions used in this licence shall have the same respective meanings as in the Air Navigation Order.
- 8 The 'Air Navigation Order' in this licence means the Air Navigation Order 1995 and any reference to the Order or to any Article of the Order shall, if that Order be amended or replaced, be taken to be a reference to the Air Navigation Order for the time being in force or the corresponding Article of that Order.

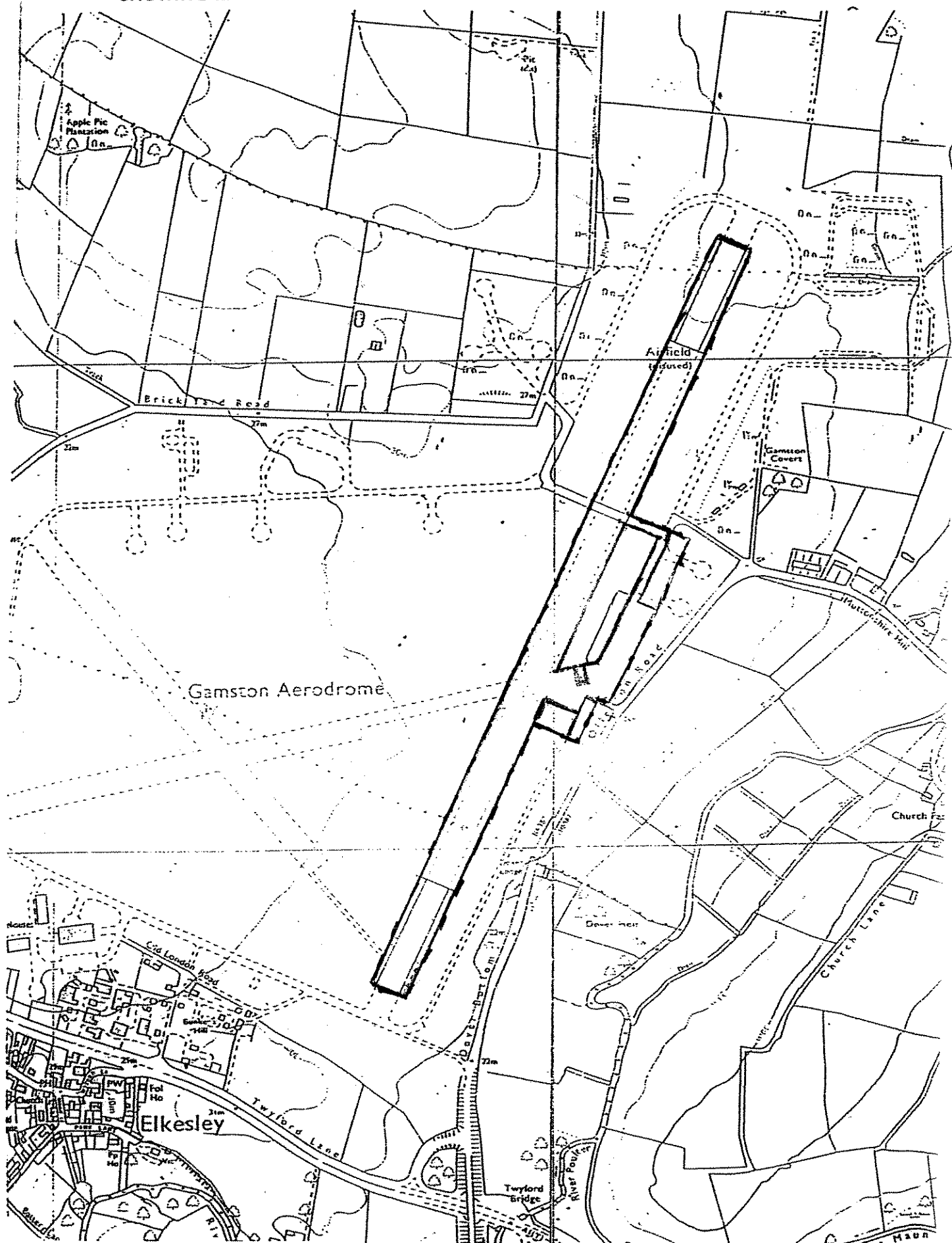
This licence shall remain in force until it is varied, suspended or revoked.

Date: 9 August 1995

FOR THE CIVIL AVIATION AUTHORITY

RETTFORD GAMSTON MAP

SCHEDULE 1 REPRODUCTION OF PORTION OF ORDNANCE SURVEY MAP, SHOWING EXACT POSITION OF AERODROME



Date of Issue 22 April 2004

Licence No. <u>P846</u>			
1	Name of Aerodrome	ROCHESTER	
2	Position of Aerodrome	1.5 NM SOUTH OF ROCHESTER	(see map in Schedule 1)
3	Name and Address of Licence Holder	ROCHESTER AIRPORT LIMITED ROCHESTER AIRPORT MAIDSTONE ROAD CHATHAM KENT ME5 9SD	

The Civil Aviation Authority (in this licence referred to as 'the CAA') in exercise of its powers under Article 211 of the Air Navigation Order hereby licenses the above-named aerodrome as an aerodrome to be used as a place of take-off and landing of aircraft engaged in flights for the purpose of the public transport of passengers or for the purpose of instruction in flying, subject to the following conditions:

- 1 The aerodrome is licensed for use only by the licence holder and by persons specifically authorised by him.
- 2 No aircraft shall take-off or land at the aerodrome unless such fire-fighting and rescue services and such medical services and equipment as are required in respect of such an aircraft in the CAA's publication CAP 168 (Licensing of Aerodromes) are provided there. Such services and equipment shall at all times when the aerodrome is available for the take-off or landing of aircraft be kept fit and ready for immediate turnout.
- 3 Changes in the physical characteristics of the aerodrome including the erection of new buildings and alterations to existing buildings or to visual aids shall not be made without prior approval of the CAA.
- 4 The licence holder shall, by the quickest means available, notify the CAA of any material change in the surface of the landing area, or in the obstruction characteristics of the approach, take-off or circuit in relation to the aerodrome.
- 5 The aerodrome is licensed for the take-off and landing of aircraft at night. Such systems of lighting appropriate to the Category of runway in use as described in the CAA's publication CAP 168 (Licensing of Aerodromes), shall be in operation at all times when aircraft are taking-off or landing at the aerodrome at night, provided that minor temporary unserviceability, not of a character likely to affect the safety of operations, shall not preclude the take-off or landing of aircraft.
- 6 Any public right of way crossing or bordering the landing area shall be adequately sign-posted with notices warning the public of danger from aircraft.
- 7 Expressions used in this licence shall have the same respective meanings as in the Air Navigation Order.
- 8 The 'Air Navigation Order' in this licence means the Air Navigation Order 2009 and any reference to the Order or to any Article of the Order shall, if that Order be amended or replaced, be taken to be a reference to the Air Navigation Order for the time being in force or the corresponding Article of that Order.

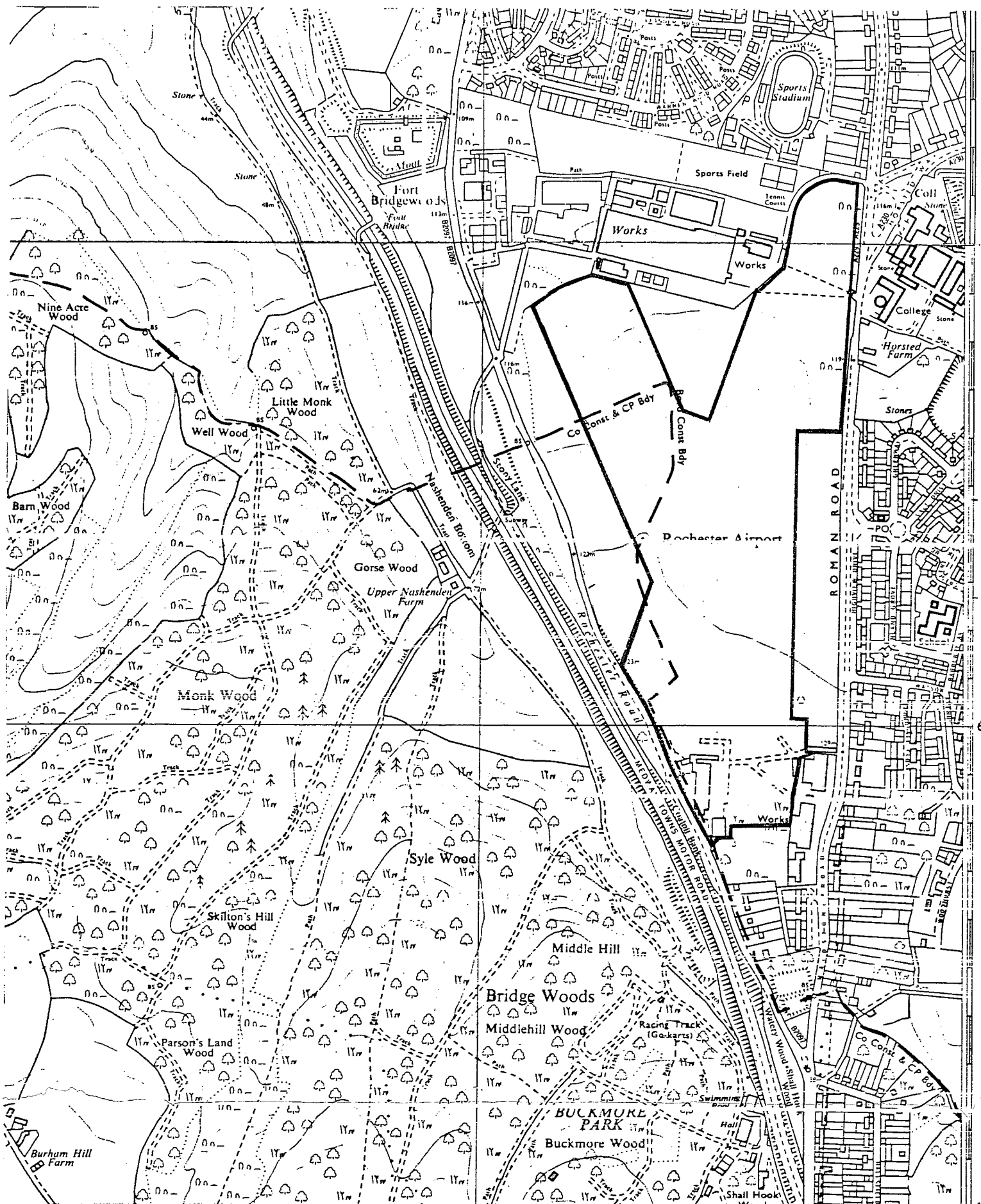
This licence shall remain in force until it is varied, suspended or revoked.

Date: 5 December 2012

FOR THE CIVIL AVIATION AUTHORITY

ROCHESTER BOUNDARY MAP

SCHEDULE 1 - REPRODUCTION OF PORTION OF ORDNANCE SURVEY MAP, SHOWING EXACT POSITION OF AERODROME.



Licence No. <u>P541</u>		
1 Name of Aerodrome	Sanday	
2 Position of Aerodrome	20 nm NE of Kirkwall	(see map in Schedule 1)
3 Name and Address of Licensee	Orkney Islands Council Council Offices Kirkwall Orkney KW15 1NY	

The Civil Aviation Authority (in this licence referred to as 'the Authority') in exercise of its powers under Article 70 of the Air Navigation Order hereby licenses the above-named aerodrome as an aerodrome to be used as a place of take-off and landing of aircraft engaged in flights for the purpose of the public transport of passengers or for the purpose of instruction in flying, subject to the following conditions:

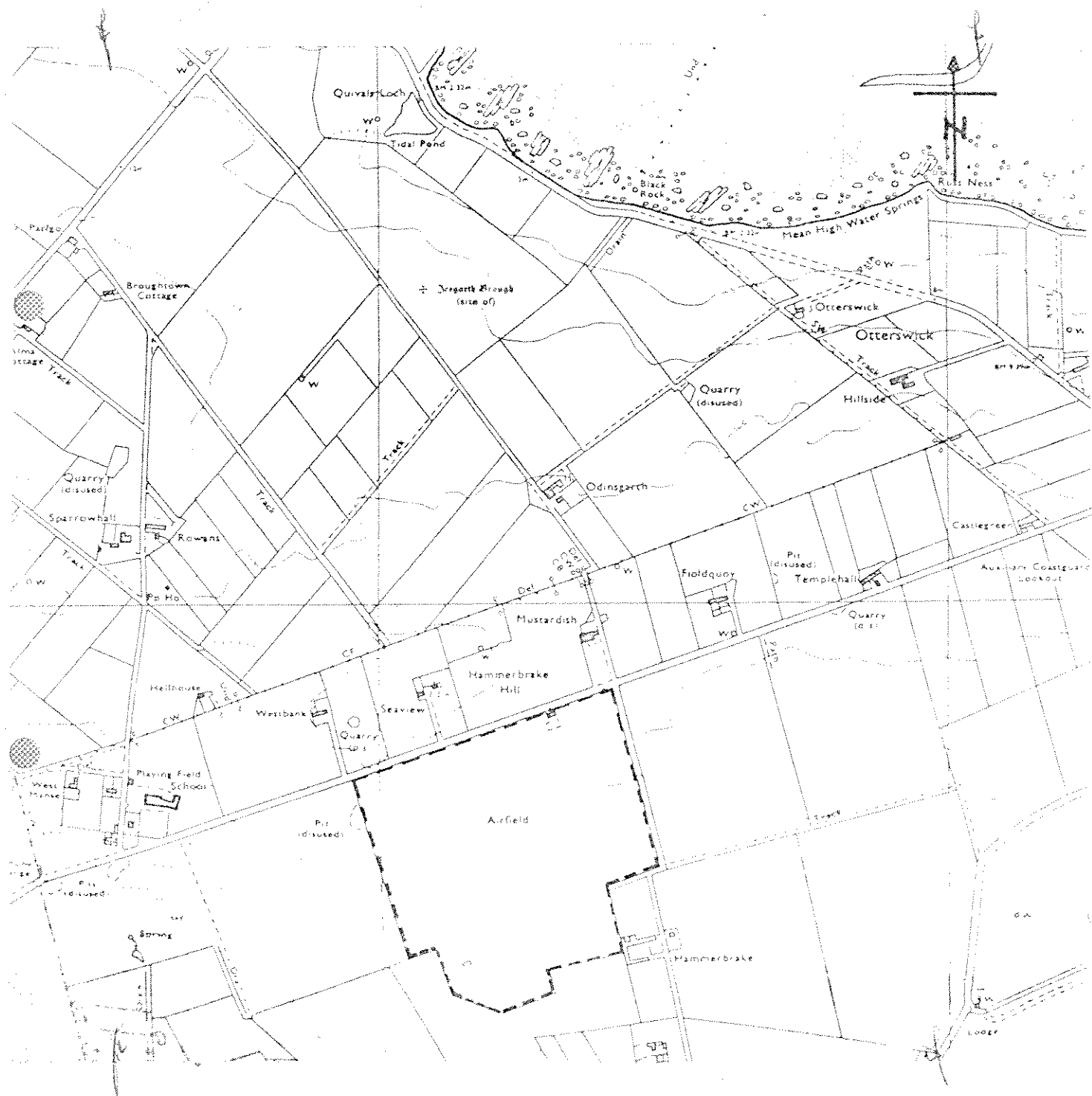
1. The aerodrome is licensed for use only by the licensee and by persons specifically authorised by him.
2. No aircraft shall take-off or land at the aerodrome unless such fire-fighting and rescue services and such medical services and equipment as are required in respect of such aircraft in the Authority's publication CAP 168 (Licensing of Aerodromes) are provided there. Such services and equipment shall at all times when the aerodrome is available for the take-off or landing of aircraft be kept fit and ready for immediate turnout.
3. Changes in the physical characteristics of the aerodrome including the erection of new buildings and alterations to existing buildings or to visual aids shall not be made without prior approval of the Authority.
4. The licensee shall, by the quickest means available, notify the Authority of any material change in the surface of the landing area, or in the obstruction characteristics of the approach, take-off or circuit in relation to the aerodrome.
5. The aerodrome is not licensed for the take-off or landing of aircraft at night.
6. Any public right of way crossing or bordering the landing area shall be adequately sign-posted with notices warning the public of danger from aircraft.
7. Expressions used in this licence shall have the same respective meanings as in the Air Navigation Order.
8. The 'Air Navigation Order' in this licence means the Air Navigation Order 1980 and any reference to the Order or to any Article of the Order shall, if that Order be amended or replaced, be taken to be a reference to the Air Navigation Order for the time being in force or the corresponding Article of that Order.

This licence shall remain in force until it is varied, suspended or revoked.

Date 16 November 1983

FOR THE CIVIL AVIATION AUTHORITY

SCHEDULE REPRODUCTION OF PORTION OF ORDNANCE SURVEY MAP,
SHOWING EXACT POSITION OF AERODROME



Licence No. <u>UKEGCF-001</u>			
1	Name of Aerodrome	SANDTOFT	
2	Position of Aerodrome	7NW SW OF SCUNTHORPE	(see map in Schedule 1)
3	Name and Address of Licence Holder	E-PLANE LTD SANDTOFT AIRFIELD SANDTOFT ROAD BELTON NORTH LINCOLNSHIRE DN9 1PN	

The Civil Aviation Authority (in this licence referred to as 'the CAA') in exercise of its powers under Article 211 of the Air Navigation Order hereby licenses the above-named aerodrome as an aerodrome to be used as a place of take-off and landing of aircraft engaged in flights for the purpose of the public transport of passengers or for the purpose of instruction in flying, subject to the following conditions:

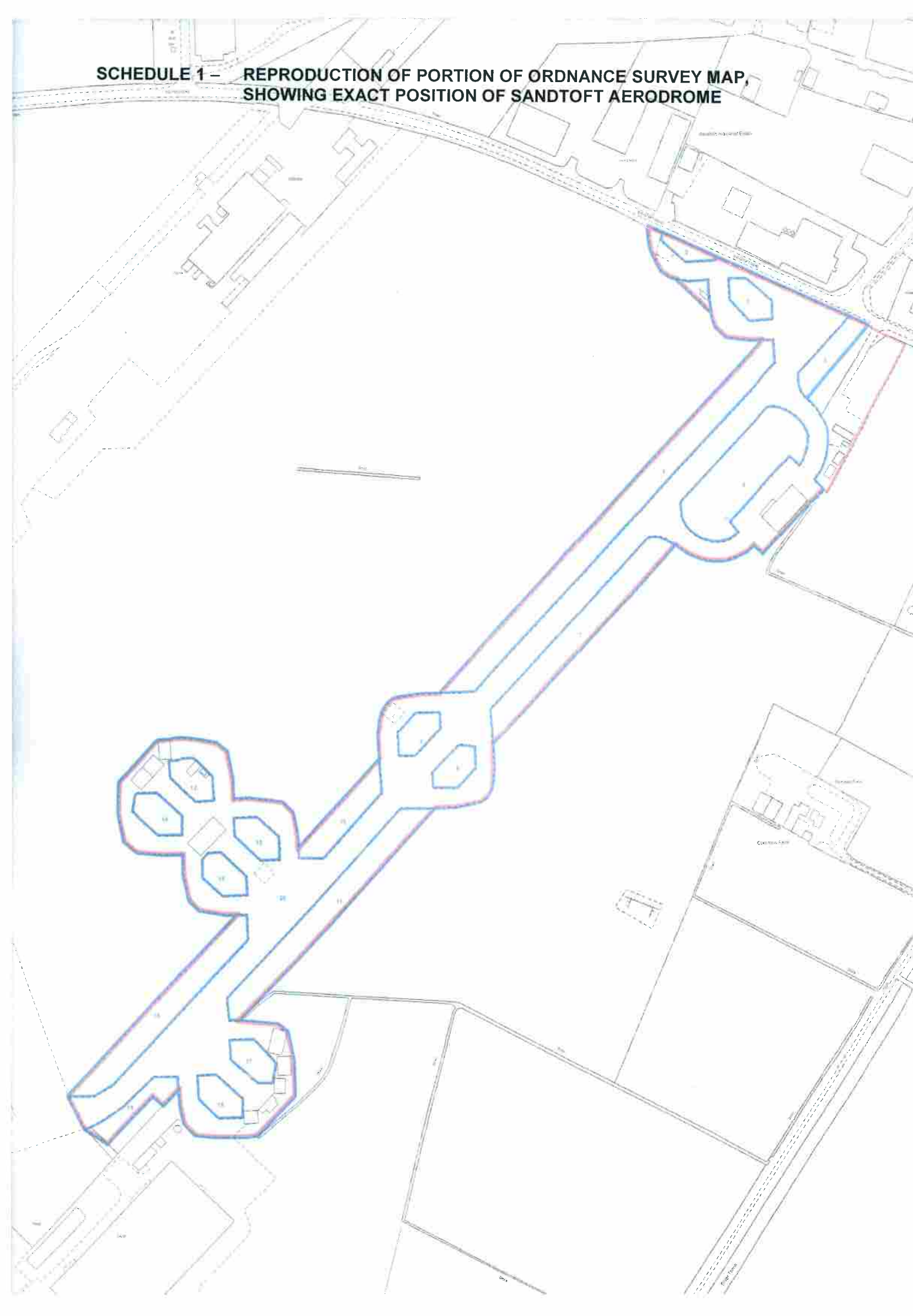
- 1 The aerodrome is licensed for use only by the licence holder and by persons specifically authorised by him.
- 2 No aircraft shall take-off or land at the aerodrome unless such fire-fighting and rescue services and such medical services and equipment as are required in respect of such an aircraft in the CAA's publication CAP 168 (Licensing of Aerodromes) are provided there. Such services and equipment shall at all times when the aerodrome is available for the take-off or landing of aircraft be kept fit and ready for immediate turnout.
- 3 Changes in the physical characteristics of the aerodrome including the erection of new buildings and alterations to existing buildings or to visual aids shall not be made without prior approval of the CAA.
- 4 The licence holder shall, by the quickest means available, notify the CAA of any material change in the surface of the landing area, or in the obstruction characteristics of the approach, take-off or circuit in relation to the aerodrome.
- 5 The aerodrome is licensed for the take-off and landing of aircraft at night. Such systems of lighting appropriate to the Category of runway in use as described in the CAA's publication CAP 168 (Licensing of Aerodromes), shall be in operation at all times when aircraft are taking-off or landing at the aerodrome at night, provided that minor temporary unserviceability, not of a character likely to affect the safety of operations, shall not preclude the take-off or landing of aircraft.
- 6 Any public right of way crossing or bordering the landing area shall be adequately sign-posted with notices warning the public of danger from aircraft.
- 7 Expressions used in this licence shall have the same respective meanings as in the Air Navigation Order.
- 8 The 'Air Navigation Order' in this licence means the Air Navigation Order 2009 and any reference to the Order or to any Article of the Order shall, if that Order be amended or replaced, be taken to be a reference to the Air Navigation Order for the time being in force or the corresponding Article of that Order.

This licence shall remain in force until it is varied, suspended or revoked.

Date: 18 November 2015

FOR THE CIVIL AVIATION AUTHORITY

**SCHEDULE 1 – REPRODUCTION OF PORTION OF ORDNANCE SURVEY MAP,
SHOWING EXACT POSITION OF SANDTOFT AERODROME**



Licence No. <u>UKNEGPM-002</u>			
1	Name of Aerodrome	SCATSTA	
2	Position of Aerodrome	17 NM NORTH OF LERWICK	(see map in Schedule 1)
3	Name and Address of Licence Holder	EnQUEST HEATHER LIMITED CUNARD HOUSE 5 TH FLOOR 15 REGENT STREET LONDON SW17 4LR	

The Civil Aviation Authority (in this licence referred to as 'the CAA') in exercise of its powers under Article 212 of the Air Navigation Order hereby licenses the above-named aerodrome as an aerodrome to be used as a place of take-off and landing of aircraft engaged in flights for the purpose of the public transport of passengers or for the purpose of instruction in flying, subject to the following conditions:

- 1 The aerodrome is licensed for use only by the licence holder and by persons specifically authorised by them.
- 2 No aircraft shall take-off or land at the aerodrome unless such fire-fighting and rescue services and such medical services and equipment as are required in respect of such an aircraft in the CAA's publication CAP 168 (Licensing of Aerodromes) are provided there. Such services and equipment shall at all times when the aerodrome is available for the take-off or landing of aircraft be kept fit and ready for immediate turnout.
- 3 Changes in the physical characteristics of the aerodrome including the erection of new buildings and alterations to existing buildings or to visual aids shall not be made without prior approval of the CAA.
- 4 The licence holder shall, by the quickest means available, notify the CAA of any material change in the surface of the landing area, or in the obstruction characteristics of the approach, take-off or circuit in relation to the aerodrome.
- 5 The aerodrome is licensed for the take-off and landing of aircraft at night. Such systems of lighting appropriate to the Category of runway in use as described in the CAA's publication CAP 168 (Licensing of Aerodromes), shall be in operation at all times when aircraft are taking-off or landing at the aerodrome at night, provided that minor temporary unserviceability, not of a character likely to affect the safety of operations, shall not preclude the take-off or landing of aircraft.
- 6 Any public right of way crossing or bordering the landing area shall be adequately sign-posted with notices warning the public of danger from aircraft.
- 7 Expressions used in this licence shall have the same respective meanings as in the Air Navigation Order.
- 8 The 'Air Navigation Order' in this licence means the Air Navigation Order 2016 and any reference to the Order or to any Article of the Order shall, if that Order be amended or replaced, be taken to be a reference to the Air Navigation Order for the time being in force or the corresponding Article of that Order.

This licence shall remain in force until it is varied, suspended or revoked.

Date: 1 December 2018


FOR THE CIVIL AVIATION AUTHORITY

Licence No. <u>P535</u>		
1 Name of Aerodrome	SHERBURN-IN-ELMET	
2 Position of Aerodrome	5.5 NM WEST OF SELBY	(see map in Schedule 1)
3 Name and Address of Licensee	THE SHERBURN AERO CLUB LTD THE AERODROME NEW LENNERTON LANE SHERBURN-IN-ELMET NR LEEDS W YORKS LS25 6JE	

The Civil Aviation Authority (in this licence referred to as 'the CAA') in exercise of its powers under Article 103 of the Air Navigation Order hereby licenses the above-named aerodrome as an aerodrome to be used as a place of take-off and landing of aircraft engaged in flights for the purpose of the public transport of passengers or for the purpose of instruction in flying, subject to the following conditions:

- 1 The aerodrome is licensed for use only by the licensee and by persons specifically authorised by him.
- 2 No aircraft shall take-off or land at the aerodrome unless such fire-fighting and rescue services and such medical services and equipment as are required in respect of such an aircraft in the CAA's publication CAP 168 (Licensing of Aerodromes) are provided there. Such services and equipment shall at all times when the aerodrome is available for the take-off or landing of aircraft be kept fit and ready for immediate turnout.
- 3 Changes in the physical characteristics of the aerodrome including the erection of new buildings and alterations to existing buildings or to visual aids shall not be made without prior approval of the CAA.
- 4 The licensee shall, by the quickest means available, notify the CAA of any material change in the surface of the landing area, or in the obstruction characteristics of the approach, take-off or circuit in relation to the aerodrome.
- 5 The aerodrome is licensed for the take-off and landing of aircraft at night. Such systems of lighting appropriate to the Category of runway in use as described in the CAA's publication CAP 168 (Licensing of Aerodromes), shall be in operation at all times when aircraft are taking-off or landing at the aerodrome at night, provided that minor temporary unserviceability, not of a character likely to affect the safety of operations, shall not preclude the take-off or landing of aircraft.
- 6 Any public right of way crossing or bordering the landing area shall be adequately sign-posted with notices warning the public of danger from aircraft.
- 7 Expressions used in this licence shall have the same respective meanings as in the Air Navigation Order.
- 8 The 'Air Navigation Order' in this licence means the Air Navigation Order 2000 and any reference to the Order or to any Article of the Order shall, if that Order be amended or replaced, be taken to be a reference to the Air Navigation Order for the time being in force or the corresponding Article of that Order.

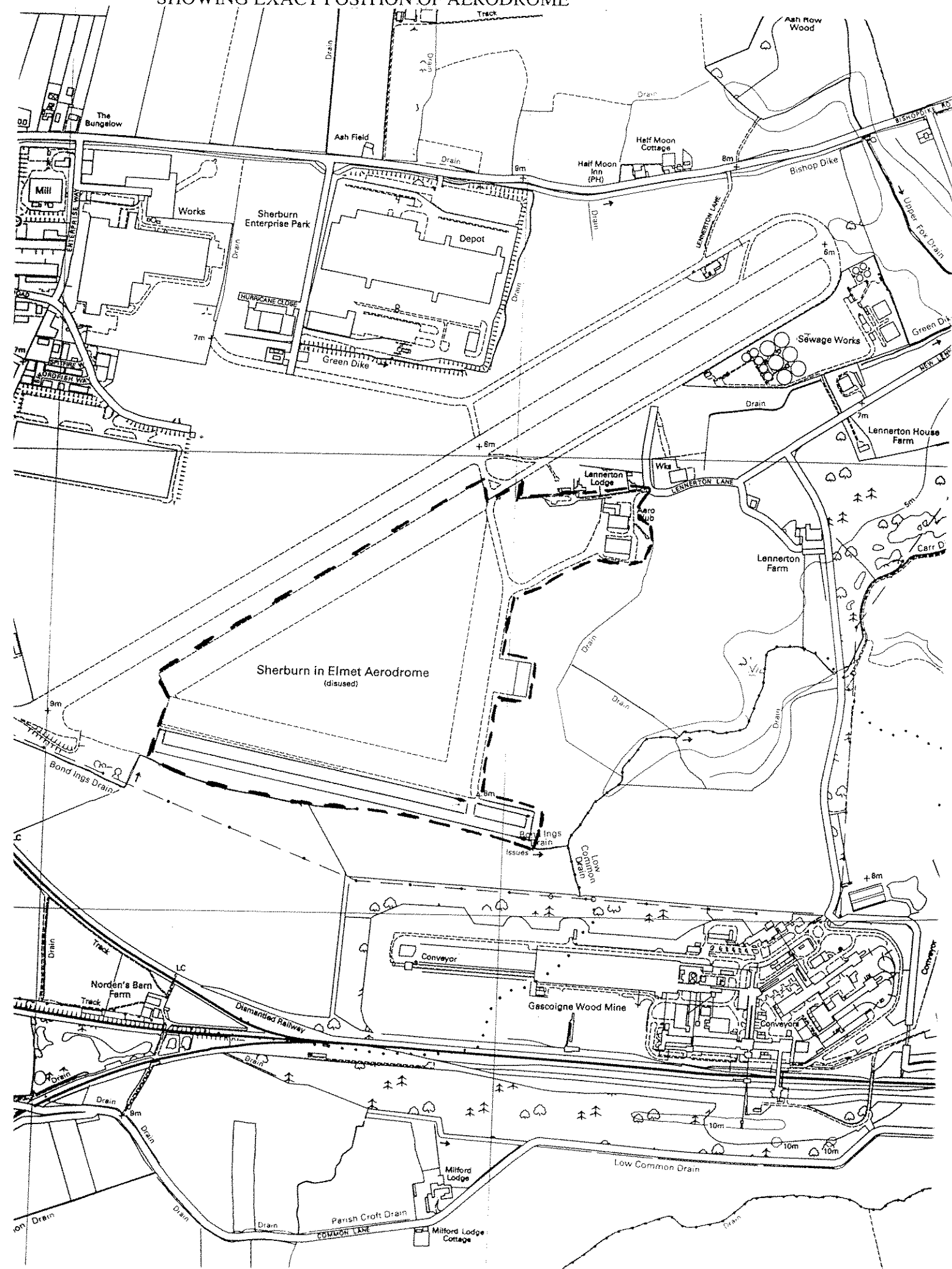
This licence shall remain in force until it is varied, suspended or revoked.

Date: 13 February 2003

FOR THE CIVIL AVIATION AUTHORITY

SHERBURN BOUNDARY MAP

SCHEDULE 1 REPRODUCTION OF PORTION OF ORDNANCE SURVEY MAP
SHOWING EXACT POSITION OF AERODROME



Licence No. <u>P779</u>		
1 Name of Aerodrome	SHOBDON	
2 Position of Aerodrome	6NM WEST OF LEOMINSTER	(see map in Schedule 1)
3 Name and Address of Licensee	HEREFORDSHIRE AERO CLUB LTD SHOBDON AIRFIELD NR LEOMINSTER HEREFORDSHIRE HR6 9NR	

The Civil Aviation Authority (in this licence referred to as 'the Authority') in exercise of its powers under Article 78 of the Air Navigation Order hereby licenses the above-named aerodrome as an aerodrome to be used as a place of take-off and landing of aircraft engaged in flights for the purpose of the public transport of passengers or for the purpose of instruction in flying, subject to the following conditions:

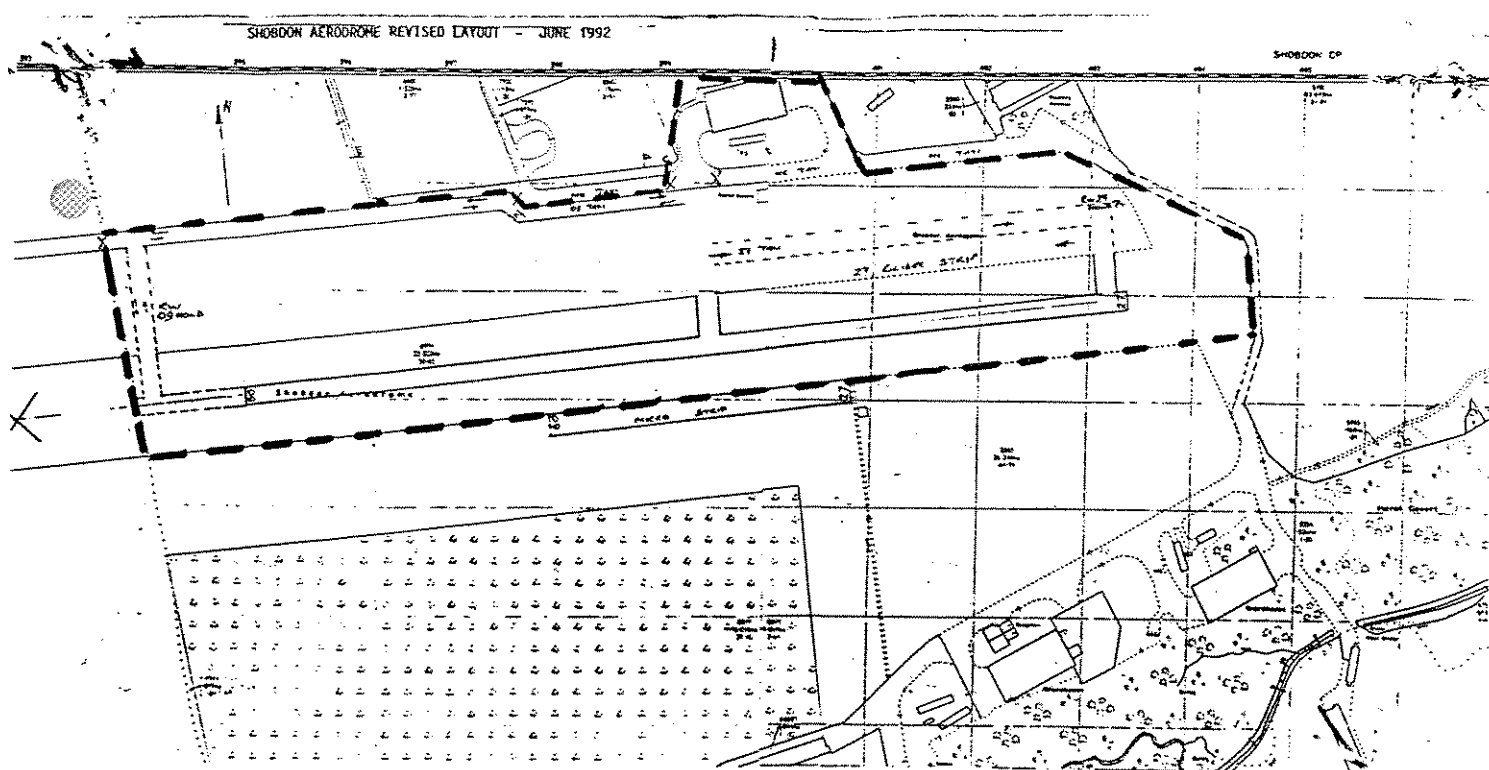
- 1 The aerodrome is licensed for use only by the licensee and by persons specifically authorised by him.
- 2 No aircraft shall take-off or land at the aerodrome unless such fire-fighting and rescue services and such medical services and equipment as are required in respect of such an aircraft in the Authority's publication CAP 168 (Licensing of Aerodromes) are provided there. Such services and equipment shall at all times when the aerodrome is available for the take-off or landing of aircraft be kept fit and ready for immediate turnout.
- 3 Changes in the physical characteristics of the aerodrome including the erection of new buildings and alterations to existing buildings or to visual aids shall not be made without prior approval of the Authority.
- 4 The licensee shall, by the quickest means available, notify the Authority of any material change in the surface of the landing area, or in the obstruction characteristics of the approach, take-off or circuit in relation to the aerodrome.
- 5 The aerodrome is licensed for the take-off and landing of aircraft at night. Such systems of lighting appropriate to the Category of runway in use as described in the Authority's publication CAP 168 (Licensing of Aerodromes), shall be in operation at all times when aircraft are taking-off or landing at the aerodrome at night, provided that minor temporary unserviceability, not of a character likely to affect the safety of operations, shall not preclude the take-off or landing of aircraft.
- 6 Any public right of way crossing or bordering the landing area shall be adequately sign-posted with notices warning the public of danger from aircraft.
- 7 Expressions used in this licence shall have the same respective meanings as in the Air Navigation Order.
- 8 'The Air Navigation Order' in this licence means the Air Navigation Order 1989 and any reference to the Order or to any Article of the Order shall, if that Order be amended or replaced, be taken to be a reference to the Air Navigation Order for the time being in force or the corresponding Article of that Order.

This licence shall remain in force until it is varied, suspended or revoked.

Date 18 March 1993

FOR THE CIVIL AVIATION AUTHORITY

**SCHEDULE REPRODUCTION OF PORTION OF ORDNANCE SURVEY MAP,
SHOWING EXACT POSITION OF AERODROME**



Licence No. <u>P641</u>		
1	Name of Aerodrome	SLEAP
2	Position of Aerodrome	2 MILES SW OF WEM, SHROPSHIRE (see map in Schedule 1)
3	Name and Address of Licence Holder	SHROPSHIRE AERO CLUB LTD SLEAP AERODROME HARMER HILL SHROPSHIRE SY4 3HE

The Civil Aviation Authority (in this licence referred to as 'the CAA') in exercise of its powers under Article 128 of the Air Navigation Order hereby licenses the above-named aerodrome as an aerodrome to be used as a place of take-off and landing of aircraft engaged in flights for the purpose of the public transport of passengers or for the purpose of instruction in flying, subject to the following conditions:

- 1 The aerodrome is licensed for use only by the licence holder and by persons specifically authorised by him.
- 2 No aircraft shall take-off or land at the aerodrome unless such fire-fighting and rescue services and such medical services and equipment as are required in respect of such an aircraft in the CAA's publication CAP 168 (Licensing of Aerodromes) are provided there. Such services and equipment shall at all times when the aerodrome is available for the take-off or landing of aircraft be kept fit and ready for immediate turnout.
- 3 Changes in the physical characteristics of the aerodrome including the erection of new buildings and alterations to existing buildings or to visual aids shall not be made without prior approval of the CAA.
- 4 The licence holder shall, by the quickest means available, notify the CAA of any material change in the surface of the landing area, or in the obstruction characteristics of the approach, take-off or circuit in relation to the aerodrome.
- 5 The aerodrome is licensed for the take-off and landing of aircraft at night. Such systems of lighting appropriate to the Category of runway in use as described in the CAA's publication CAP 168 (Licensing of Aerodromes), shall be in operation at all times when aircraft are taking-off or landing at the aerodrome at night, provided that minor temporary unserviceability, not of a character likely to affect the safety of operations, shall not preclude the take-off or landing of aircraft.
- 6 Any public right of way crossing or bordering the landing area shall be adequately sign-posted with notices warning the public of danger from aircraft.
- 7 Expressions used in this licence shall have the same respective meanings as in the Air Navigation Order.
- 8 The 'Air Navigation Order' in this licence means the Air Navigation Order 2005 and any reference to the Order or to any Article of the Order shall, if that Order be amended or replaced, be taken to be a reference to the Air Navigation Order for the time being in force or the corresponding Article of that Order.

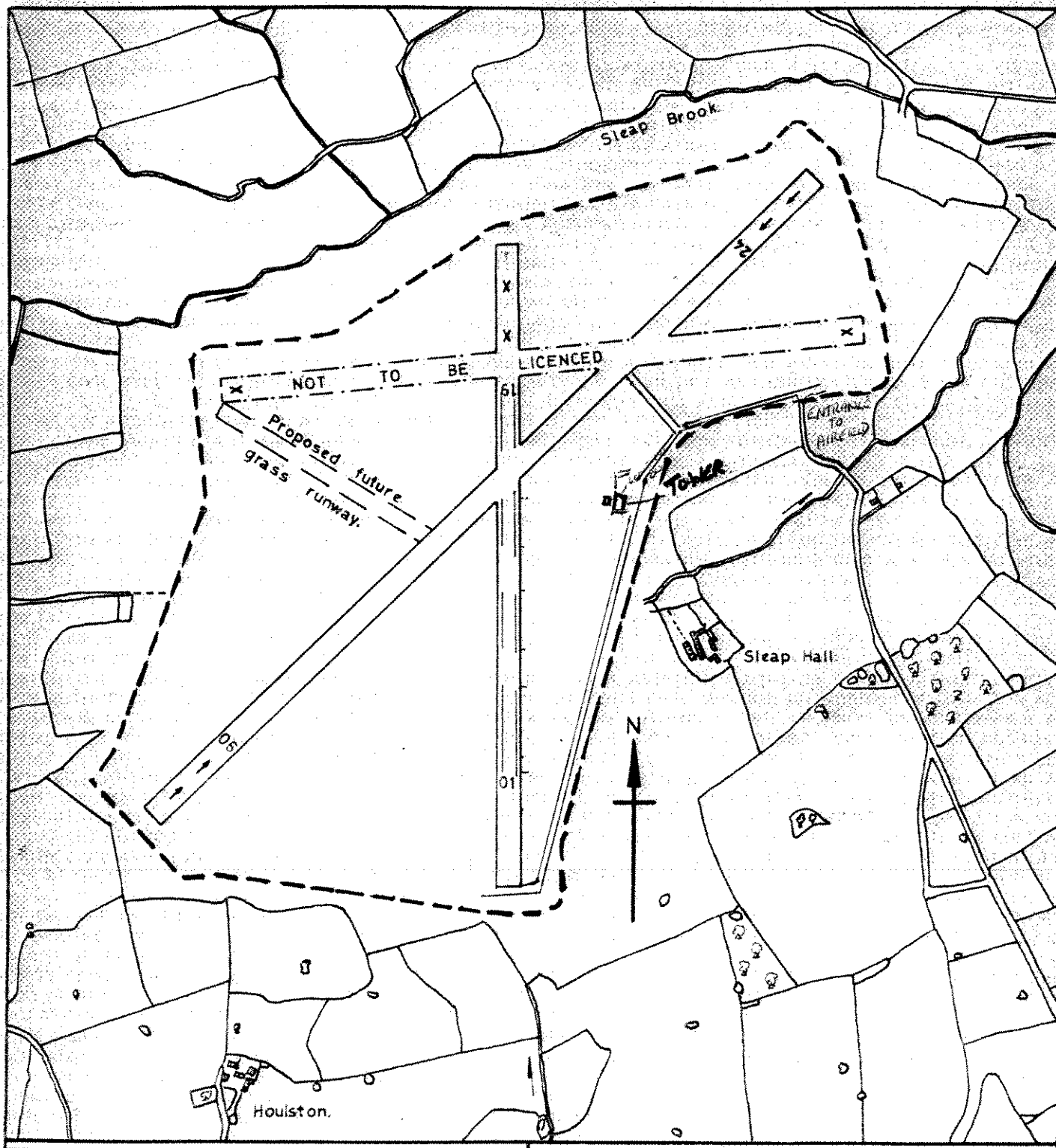
This licence shall remain in force until it is varied, suspended or revoked.

Date: 23 October 2009

FOR THE CIVIL AVIATION AUTHORITY

SLEAP BOUNDARY MAP

SCHEDULE 1 - REPRODUCTION OF PORTION OF ORDNANCE SURVEY MAP,
SHOWING EXACT POSITION OF AERODROME.



Licence No. <u>P472</u>		
1 Name of Aerodrome	STAPLEFORD	
2 Position of Aerodrome	ABRIDGE, ESSEX	(see map in Schedule 1)
3 Name and Address of Licensee	HERTS & ESSEX AERO CLUB LTD STAPLEFORD AERODROME ABRIDGE ESSEX	

The Civil Aviation Authority (in this licence referred to as 'the Authority') in exercise of its powers under Article 70 of the Air Navigation Order, 1980, hereby licenses the above-named aerodrome as an aerodrome to be used as a place of take-off and landing of aircraft engaged in flights for the purpose of the public transport of passengers or for the purpose of instruction in flying, subject to the following conditions:

- 1 The aerodrome is licensed for use only by the licensee and by persons specifically authorised by him.
- 2 No aircraft shall take-off or land at the aerodrome unless such fire-fighting and rescue services and such medical services and equipment as are required in respect of such an aircraft in the Authority's publication CAP 168 (Licensing of Aerodromes) are provided there. Such services and equipment shall at all times when the aerodrome is available for the take-off or landing of aircraft be kept fit and ready for immediate turnout.
- 3 Changes in the physical characteristics of the aerodrome including the erection of new buildings and alterations to existing buildings or to visual aids shall not be made without prior approval of the Authority.
- 4 The licensee shall, by the quickest means available, notify the Authority of any material change in the surface of the landing area, or in the obstruction characteristics of the approach, take-off or circuit in relation to the aerodrome.
- 5 The aerodrome is licensed for the take-off and landing of aircraft at night. The licensee shall maintain the system of lighting to the standard that existed at the time the licence was granted or renewed or varied to permit night use (whichever is the later). Such lighting, appropriate to the runway in use, shall be in operation at all times when aircraft are taking-off or landing at the aerodrome at night, provided that minor temporary unserviceability, not of a character likely to affect the safety of operations, shall not preclude the take-off or landing of aircraft.
- 6 Any public right of way crossing or bordering the landing area shall be adequately sign-posted with notices warning the public of danger from aircraft.
- 7 Expressions used in this licence shall have the same respective meanings as in the Air Navigation Order, 1980.

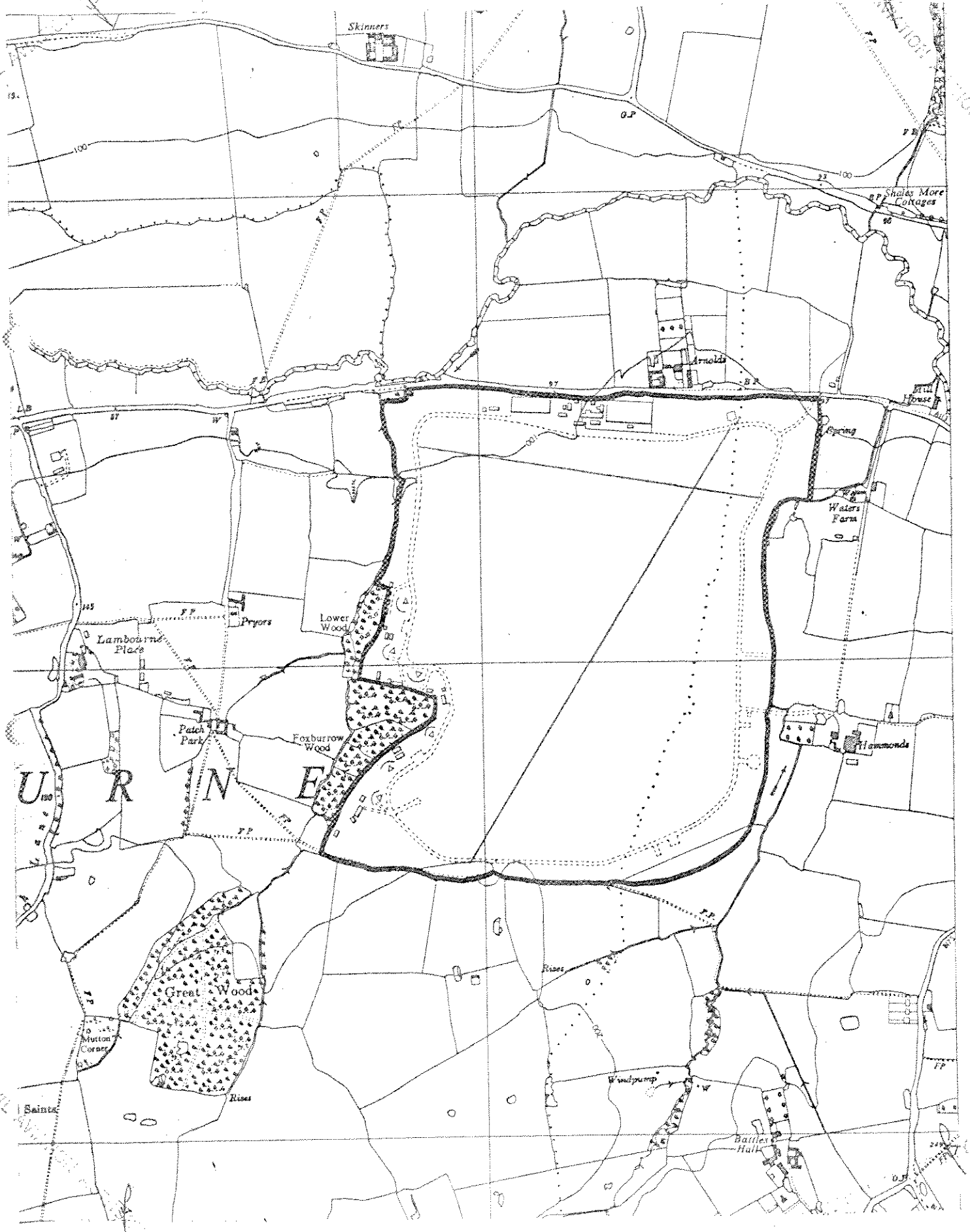
This licence shall remain in force until it is varied, suspended or revoked.

Date: 25 June 1982

FOR THE CIVIL AVIATION AUTHORITY

STAPLEFORD BOUNDARY MAP

SCHEDULE REPRODUCTION OF PORTION OF ORDNANCE SURVEY MAP,
SHOWING EXACT POSITION OF AERODROME



Licence No. <u>P540</u>		
1 Name of Aerodrome	Stronsay	
2 Position of Aerodrome	14 nm NE of Kirkwall	(see map in Schedule 1)
3 Name and Address of Licensee	Orkney Islands Council Council Offices Kirkwall Orkney KW15 1NY	

The Civil Aviation Authority (in this licence referred to as 'the Authority') in exercise of its powers under Article 70 of the Air Navigation Order hereby licenses the above-named aerodrome as an aerodrome to be used as a place of take-off and landing of aircraft engaged in flights for the purpose of the public transport of passengers or for the purpose of instruction in flying, subject to the following conditions:

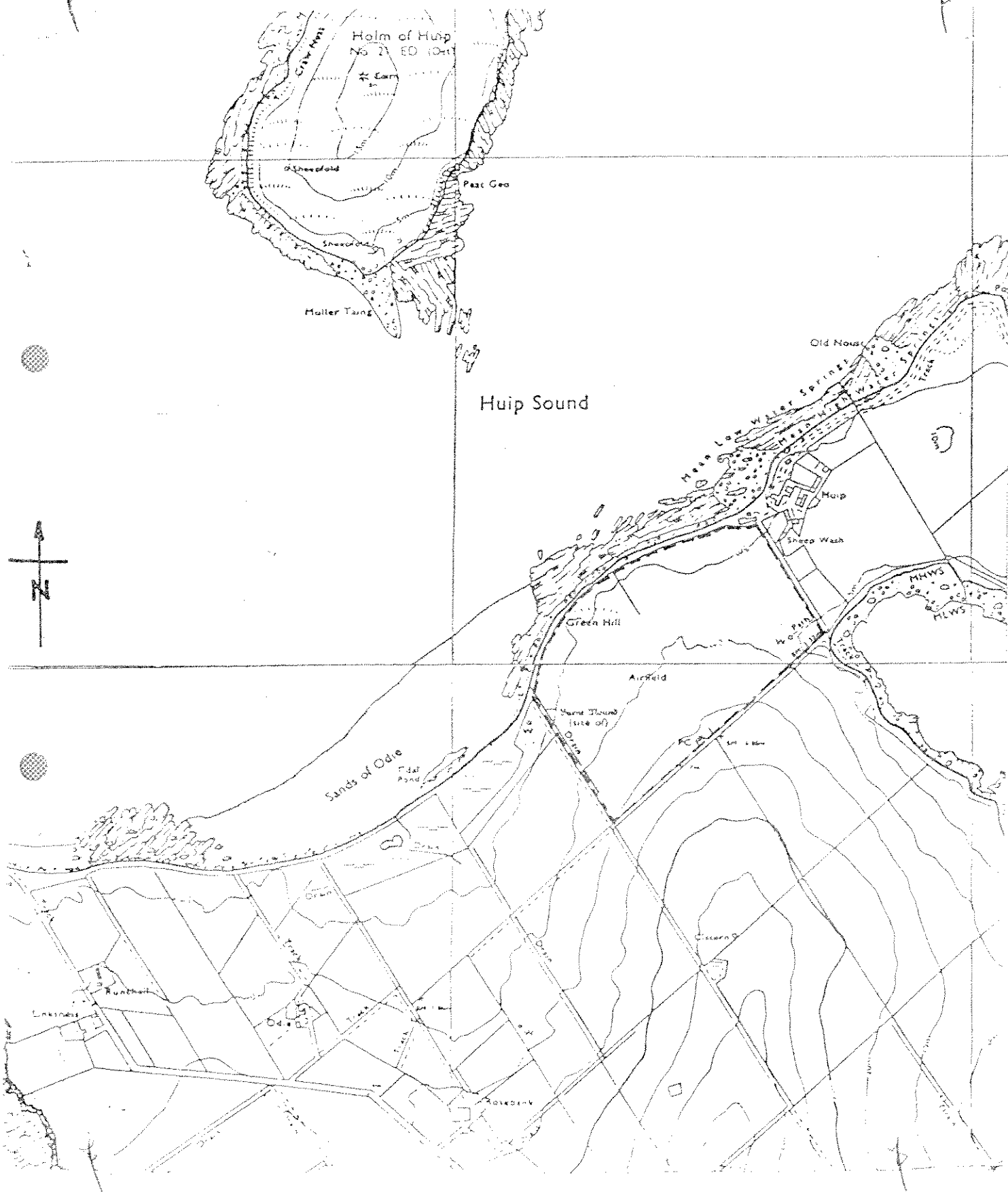
1. The aerodrome is licensed for use only by the licensee and by persons specifically authorised by him.
2. No aircraft shall take-off or land at the aerodrome unless such fire-fighting and rescue services and such medical services and equipment as are required in respect of such aircraft in the Authority's publication CAP 168 (Licensing of Aerodromes) are provided there. Such services and equipment shall at all times when the aerodrome is available for the take-off or landing of aircraft be kept fit and ready for immediate turnout.
3. Changes in the physical characteristics of the aerodrome including the erection of new buildings and alterations to existing buildings or to visual aids shall not be made without prior approval of the Authority.
4. The licensee shall, by the quickest means available, notify the Authority of any material change in the surface of the landing area, or in the obstruction characteristics of the approach, take-off or circuit in relation to the aerodrome.
5. The aerodrome is not licensed for the take-off or landing of aircraft at night.
6. Any public right of way crossing or bordering the landing area shall be adequately sign-posted with notices warning the public of danger from aircraft.
7. Expressions used in this licence shall have the same respective meanings as in the Air Navigation Order.
8. The 'Air Navigation Order' in this licence means the Air Navigation Order 1980 and any reference to the Order or to any Article of the Order shall, if that Order be amended or replaced, be taken to be a reference to the Air Navigation Order for the time being in force or the corresponding Article of that Order.

This licence shall remain in force until it is varied, suspended or revoked.

Date 16 November 1983

FOR THE CIVIL AVIATION AUTHORITY

SCHEDULE REPRODUCTION OF PORTION OF ORDNANCE SURVEY MAP,
SHOWING EXACT POSITION OF AERODROME



Licence No. <u>P867</u>		
1 Name of Aerodrome	SWANSEA	
2 Position of Aerodrome	5 NM WSW OF SWANSEA	(see map in Schedule 1)
3 Name and Address of Licence Holder	SWANSEA AIRPORT LTD SWANSEA AIRPORT FAIRWOOD COMMON SWANSEA SA2 7JU	

The Civil Aviation Authority (in this licence referred to as 'the CAA') in exercise of its powers under Article 128 of the Air Navigation Order hereby licenses the above-named aerodrome as an aerodrome to be used as a place of take-off and landing of aircraft engaged in flights for the purpose of the public transport of passengers or for the purpose of instruction in flying, subject to the following conditions:

1. The aerodrome is licensed for use only by the licence holder and by persons specifically authorised by him.
2. No aircraft shall take-off or land at the aerodrome unless such fire-fighting and rescue services and such medical services and equipment as are required in respect of such aircraft in the CAA's publication CAP 168 (Licensing of Aerodromes) are provided there. Such services and equipment shall at all times when the aerodrome is available for the take-off or landing of aircraft be kept fit and ready for immediate turnout.
3. Changes in the physical characteristics of the aerodrome including the erection of new buildings and alterations to existing buildings or to visual aids shall not be made without prior approval of the CAA.
4. The licence holder shall, by the quickest means available, notify the CAA of any material change in the surface of the landing area, or in the obstruction characteristics of the approach, take-off or circuit in relation to the aerodrome.
5. The aerodrome is not licensed for the take-off or landing of aircraft at night.
6. Any public right of way crossing or bordering the landing area shall be adequately sign-posted with notices warning the public of danger from aircraft.
7. Expressions used in this licence shall have the same respective meanings as in the Air Navigation Order.
8. The 'Air Navigation Order' in this licence means the Air Navigation Order 2005 and any reference to the Order or to any Article of the Order shall, if that Order be amended or replaced, be taken to be a reference to the Air Navigation Order for the time being in force or the corresponding Article of that Order.

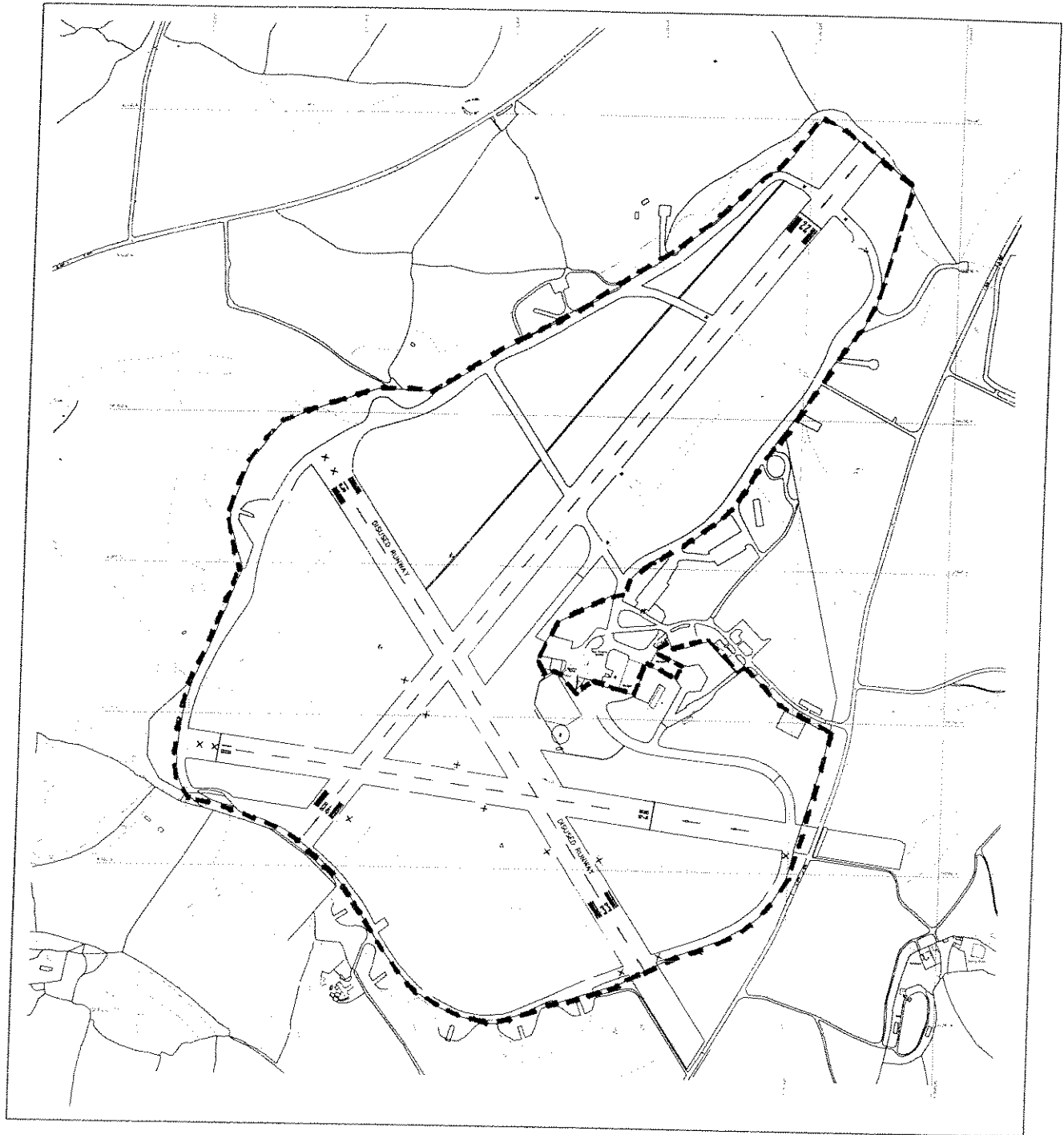
This licence shall remain in force until it is varied, suspended or revoked.

Date 5 March 2007

FOR THE CIVIL AVIATION AUTHORITY

SWANSEA BOUNDARY MAP

SCHEDULE 1 - REPRODUCTION OF PORTION OF ORDNANCE SURVEY MAP, SHOWING EXACT POSITION OF AERODROME.



Licence No. <u>P813</u>		
1	Name of Aerodrome	TATENHILL
2	Position of Aerodrome	5 NM WEST BURTON UPON TRENT (see map in Schedule 1)
3	Name and Address of Licence Holder	MICHAEL ROBIN SHELTON TATENHILL AVIATION LTD NEWBOROUGH ROAD NEEDWOOD BURTON UPON TRENT STAFF DE13 9PD

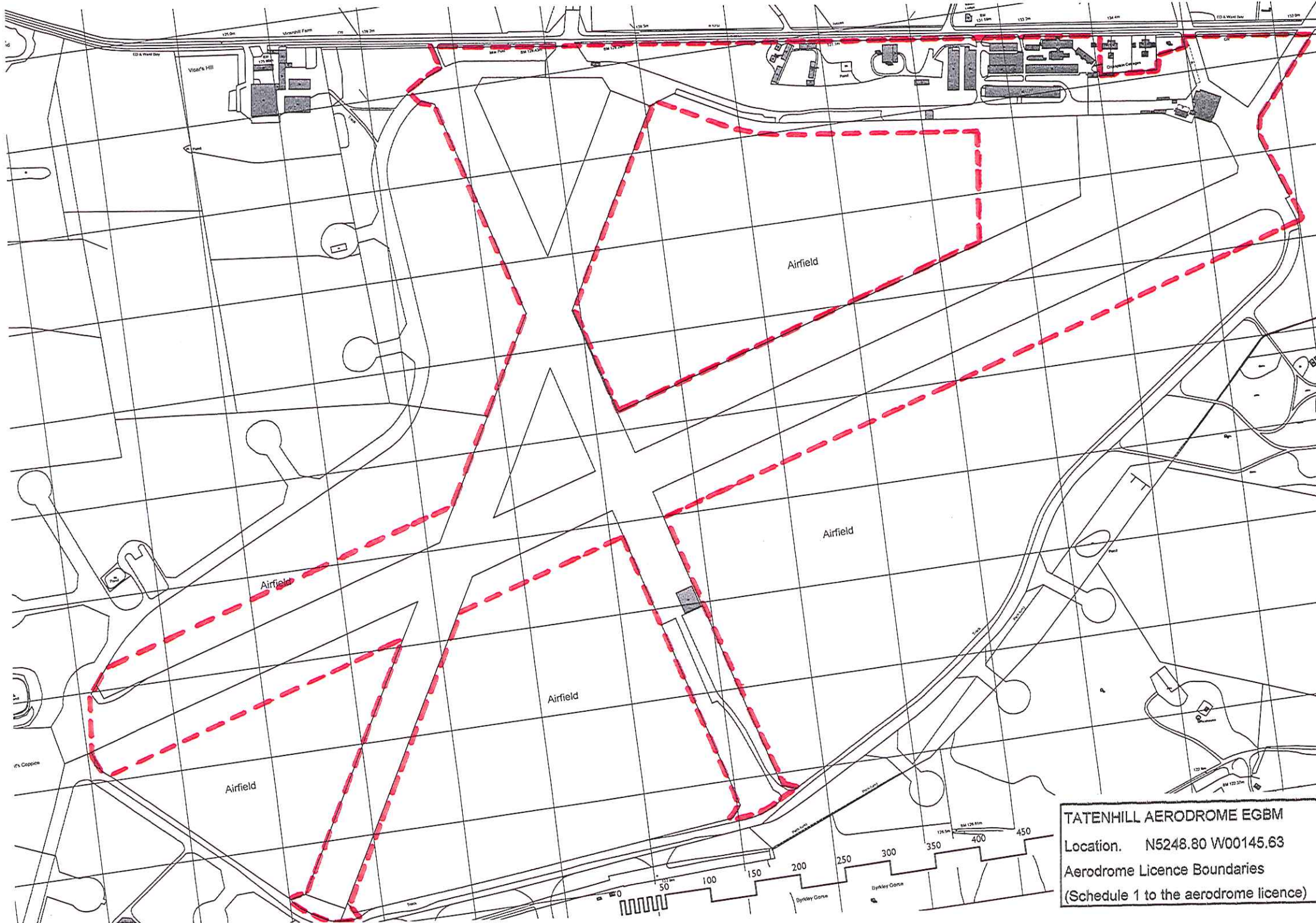
The Civil Aviation Authority (in this licence referred to as 'the CAA') in exercise of its powers under Article 128 of the Air Navigation Order hereby licenses the above-named aerodrome as an aerodrome to be used as a place of take-off and landing of aircraft engaged in flights for the purpose of the public transport of passengers or for the purpose of instruction in flying, subject to the following conditions:

- 1 The aerodrome is licensed for use only by the licence holder and by persons specifically authorised by him.
- 2 No aircraft shall take-off or land at the aerodrome unless such fire-fighting and rescue services and such medical services and equipment as are required in respect of such an aircraft in the CAA's publication CAP 168 (Licensing of Aerodromes) are provided there. Such services and equipment shall at all times when the aerodrome is available for the take-off or landing of aircraft be kept fit and ready for immediate turnout.
- 3 Changes in the physical characteristics of the aerodrome including the erection of new buildings and alterations to existing buildings or to visual aids shall not be made without prior approval of the CAA.
- 4 The licence holder shall, by the quickest means available, notify the CAA of any material change in the surface of the landing area, or in the obstruction characteristics of the approach, take-off or circuit in relation to the aerodrome.
- 5 The aerodrome is licensed for the take-off and landing of aircraft at night. Such systems of lighting appropriate to the Category of runway in use as described in the CAA's publication CAP 168 (Licensing of Aerodromes), shall be in operation at all times when aircraft are taking-off or landing at the aerodrome at night, provided that minor temporary unserviceability, not of a character likely to affect the safety of operations, shall not preclude the take-off or landing of aircraft.
- 6 Any public right of way crossing or bordering the landing area shall be adequately sign-posted with notices warning the public of danger from aircraft.
- 7 Expressions used in this licence shall have the same respective meanings as in the Air Navigation Order.
- 8 The 'Air Navigation Order' in this licence means the Air Navigation Order 2005 and any reference to the Order or to any Article of the Order shall, if that Order be amended or replaced, be taken to be a reference to the Air Navigation Order for the time being in force or the corresponding Article of that Order.

This licence shall remain in force until it is varied, suspended or revoked.

Date: 17th June 2009


FOR THE CIVIL AVIATION AUTHORITY



TATENHILL AERODROME EGBM
Location. N5248.80 W00145.63
Aerodrome Licence Boundaries
(Schedule 1 to the aerodrome licence)

Licence No. <u>P544</u>			
1	Name of Aerodrome	THRUXTON	
2	Position of Aerodrome	5 MILES WEST OF ANDOVER	(see map in Schedule 1)
3	Name and Address of Licence Holder	WESTERN AIR (THRUXTON) LTD THRUXTON AERODROME THRUXTON ANDOVER HAMPSHIRE SP11 8PW	

The Civil Aviation Authority (in this licence referred to as 'the CAA') in exercise of its powers under Article 211 of the Air Navigation Order hereby licenses the above-named aerodrome as an aerodrome to be used as a place of take-off and landing of aircraft engaged in flights for the purpose of the public transport of passengers or for the purpose of instruction in flying, subject to the following conditions:

- 1 The aerodrome is licensed for use only by the licence holder and by persons specifically authorised by him.
- 2 No aircraft shall take-off or land at the aerodrome unless such fire-fighting and rescue services and such medical services and equipment as are required in respect of such an aircraft in the CAA's publication CAP 168 (Licensing of Aerodromes) are provided there. Such services and equipment shall at all times when the aerodrome is available for the take-off or landing of aircraft be kept fit and ready for immediate turnout.
- 3 Changes in the physical characteristics of the aerodrome including the erection of new buildings and alterations to existing buildings or to visual aids shall not be made without prior approval of the CAA.
- 4 The licence holder shall, by the quickest means available, notify the CAA of any material change in the surface of the landing area, or in the obstruction characteristics of the approach, take-off or circuit in relation to the aerodrome.
- 5 The aerodrome is licensed for the take-off and landing of aircraft at night. Such systems of lighting appropriate to the Category of runway in use as described in the CAA's publication CAP 168 (Licensing of Aerodromes), shall be in operation at all times when aircraft are taking-off or landing at the aerodrome at night, provided that minor temporary unserviceability, not of a character likely to affect the safety of operations, shall not preclude the take-off or landing of aircraft.
- 6 Any public right of way crossing or bordering the landing area shall be adequately sign-posted with notices warning the public of danger from aircraft.
- 7 Expressions used in this licence shall have the same respective meanings as in the Air Navigation Order.
- 8 The 'Air Navigation Order' in this licence means the Air Navigation Order 2009 and any reference to the Order or to any Article of the Order shall, if that Order be amended or replaced, be taken to be a reference to the Air Navigation Order for the time being in force or the corresponding Article of that Order.

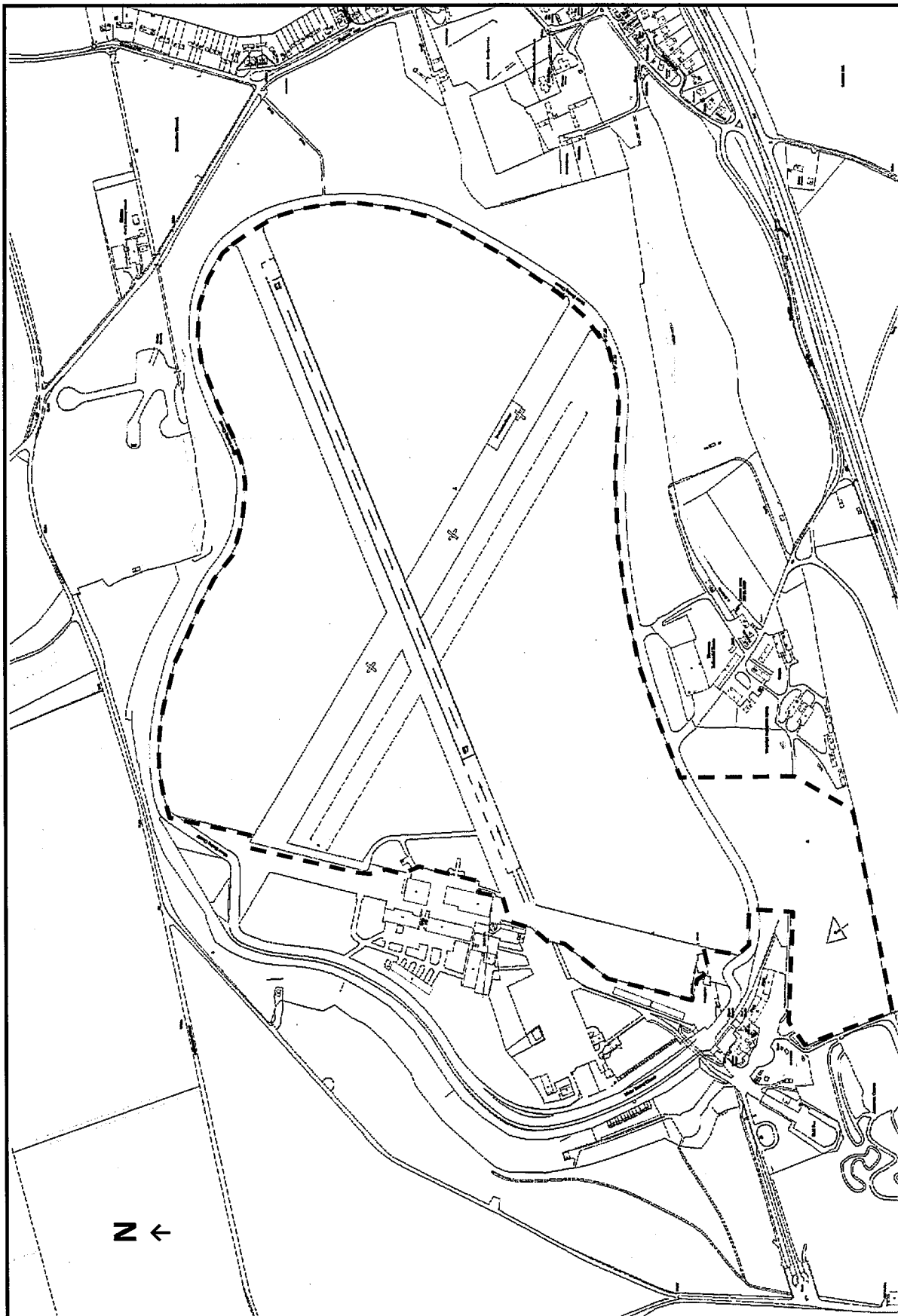
This licence shall remain in force until it is varied, suspended or revoked.

Date: 3 November 2011

FOR THE CIVIL AVIATION AUTHORITY

THRUXTON BOUNDARY MAP

SCHEDULE 1 - REPRODUCTION OF PORTION OF ORDNANCE SURVEY MAP,
SHOWING EXACT POSITION OF AERODROME.



Licence No. P614

1	Name of Aerodrome	TINGWALL	
2	Position of Aerodrome	4½ MILES NW OF LERWICK	(see map in Schedule 1)
3	Name and Address of Licence Holder	SHETLAND ISLANDS COUNCIL INFRASTRUCTURE SERVICES GREMISTA LERWICK SHETLAND ZE1 0PX	

The Civil Aviation Authority (in this licence referred to as 'the CAA') in exercise of its powers under Article 211 of the Air Navigation Order hereby licenses the above-named aerodrome as an aerodrome to be used as a place of take-off and landing of aircraft engaged in flights for the purpose of the public transport of passengers or for the purpose of instruction in flying, subject to the following conditions:

- 1 The aerodrome is licensed for use only by the licence holder and by persons specifically authorised by him.
- 2 No aircraft shall take-off or land at the aerodrome unless such fire-fighting and rescue services and such medical services and equipment as are required in respect of such an aircraft in the CAA's publication CAP 168 (Licensing of Aerodromes) are provided there. Such services and equipment shall at all times when the aerodrome is available for the take-off or landing of aircraft be kept fit and ready for immediate turnout.
- 3 Changes in the physical characteristics of the aerodrome including the erection of new buildings and alterations to existing buildings or to visual aids shall not be made without prior approval of the CAA.
- 4 The licence holder shall, by the quickest means available, notify the CAA of any material change in the surface of the landing area, or in the obstruction characteristics of the approach, take-off or circuit in relation to the aerodrome.
- 5 The aerodrome is licensed for the take-off and landing of aircraft at night. Such systems of lighting appropriate to the Category of runway in use as described in the CAA's publication CAP 168 (Licensing of Aerodromes), shall be in operation at all times when aircraft are taking-off or landing at the aerodrome at night, provided that minor temporary unserviceability, not of a character likely to affect the safety of operations, shall not preclude the take-off or landing of aircraft.
- 6 Any public right of way crossing or bordering the landing area shall be adequately sign-posted with notices warning the public of danger from aircraft.
- 7 Expressions used in this licence shall have the same respective meanings as in the Air Navigation Order.
- 8 The 'Air Navigation Order' in this licence means the Air Navigation Order 2009 and any reference to the Order or to any Article of the Order shall, if that Order be amended or replaced, be taken to be a reference to the Air Navigation Order for the time being in force or the corresponding Article of that Order.

This licence shall remain in force until it is varied, suspended or revoked.

Araine Mitchell

Date: *17 March 2014*

FOR THE CIVIL AVIATION AUTHORITY

TINGWALL BOUNDARY MAP

SCHEDULE 1 - REPRODUCTION OF PORTION OF ORDNANCE SURVEY MAP, SHOWING EXACT POSITION OF AERODROME.

