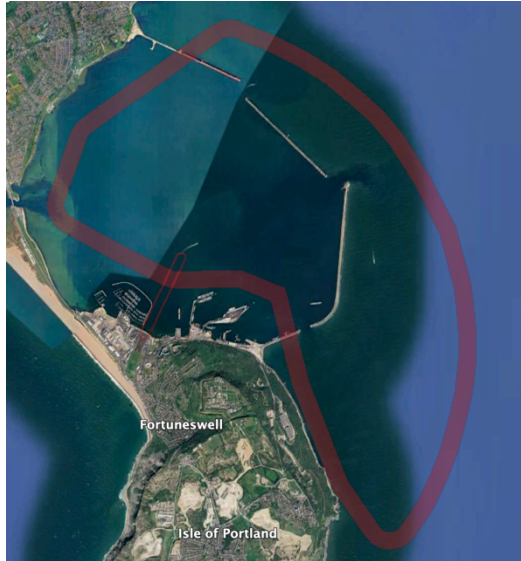


**DEVELOPING ASSETS (UK) LIMITED trading as DRONE CERTIFICATION AGENCY**


Commercial name	Drone Certification Agency
Address	The Heliport, Osprey Quay, Portland, Dorset, DT5 1BL
Type of operations allowed	VLOS, Including BVLOS VM

North Area:



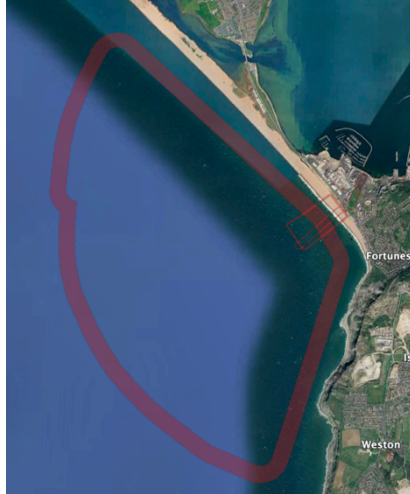
Pre-assessed volume

North Area Close-up look:



**DEVELOPING ASSETS (UK) LIMITED trading as DRONE CERTIFICATION AGENCY**

South Area:



South Area Close-up look:



Note: The pre-assessed areas extend up to the outer limits of the red areas represented in the images above.

Population density	Up to 5 people/km <sup>2</sup>
DA	N/A (Controlled access to the Lyme Bay Danger Areas via EGD014)
Adjacent area population density	From 0 to 22.5 km: 500 people/km <sup>2</sup>
Maximum assemblies of people within one kilometre from the outer limit	Up to 40.000 people
Pre-assessment expiration	20/02/2027

**DEVELOPING ASSETS (UK) LIMITED trading as DRONE CERTIFICATION AGENCY**



The Drone Certification Agency, (DCA), provides a structured aviation environment combining engineering assurance, system integration and regulated flight testing to support the approval, development and deployment of Unmanned Air Systems.

Situated at the northern end of the Isle of Portland, with open sea areas extending from both ends of the runway, the CAA-licensed heliport provides an ideal environment for UAS testing, evaluation and development. Supported by UTM and Flight Information Services (FIS), the site enables controlled access to adjacent Danger Areas (Lyme Bay Danger Areas via EGD014) and Portland Harbour, ensuring operations can be conducted safely while minimising risk to uninvolved persons.

Additional information

Website & contact: [www.dronecertagency.com](http://www.dronecertagency.com)

